



**NEW BRUNSWICK
REGULATION 2003-8**

**RÈGLEMENT DU
NOUVEAU-BRUNSWICK 2003-8**

under the

pris en vertu de la

**PROTECTED NATURAL AREAS ACT
(O.C. 2003-54)**

**LOI SUR LES ZONES NATURELLES
PROTÉGÉES
(D.C. 2003-54)**

Filed March 21, 2003

Déposé le 21 mars 2003

Regulation Outline

Sommaire

Citation.1
Establishment of Protected Natural Areas.2
Commencement.3
SCHEDULE I	
SCHEDULE II	

Citation.1
Établissement de zones naturelles protégées.2
Entrée en vigueur.3
ANNEXE I	
ANNEXE II	

Under section 35 of the *Protected Natural Areas Act*, the Lieutenant-Governor in Council, on the recommendation of the Minister, makes the following Regulation:

2004, c.20, s.50

Citation

1 This Regulation may be cited as the *Establishment of Protected Natural Areas Regulation - Protected Natural Areas Act*.

Establishment of Protected Natural Areas

2(1) The following areas are established as protected natural areas:

- (a) each area shown as a protected natural area on the plans attached as Schedules I-1 to I-4; and
- (b) each area shown as a protected natural area on the plans attached as Schedules II-0.1 to II-58.

2(2) The areas described in paragraph (1)(a) are established as Class I Protected Natural Areas and the areas described in paragraph (1)(b) are established as Class II Protected Natural Areas.

2008-123; 2014-150

Commencement

3 *This Regulation comes into force on April 1, 2003.*

En vertu de l'article 35 de la *Loi sur les zones naturelles protégées*, le lieutenant-gouverneur en conseil, sur la recommandation du Ministre, établit le règlement suivant :

2004, ch. 20, art. 50

Citation

1 Le présent règlement peut être cité sous le titre : *Règlement relatif à l'établissement de zones naturelles protégées - Loi sur les zones naturelles protégées*.

Établissement de zones naturelles protégées

2(1) Les zones suivantes sont établies en tant que zones naturelles protégées :

- a) chaque zone indiquée comme étant une zone naturelle protégée sur les plans joints en tant qu'annexes I-1 à I-4;
- b) chaque zone indiquée comme étant une zone naturelle protégée sur les plans joints en tant qu'annexes II-0.1 à II-58.

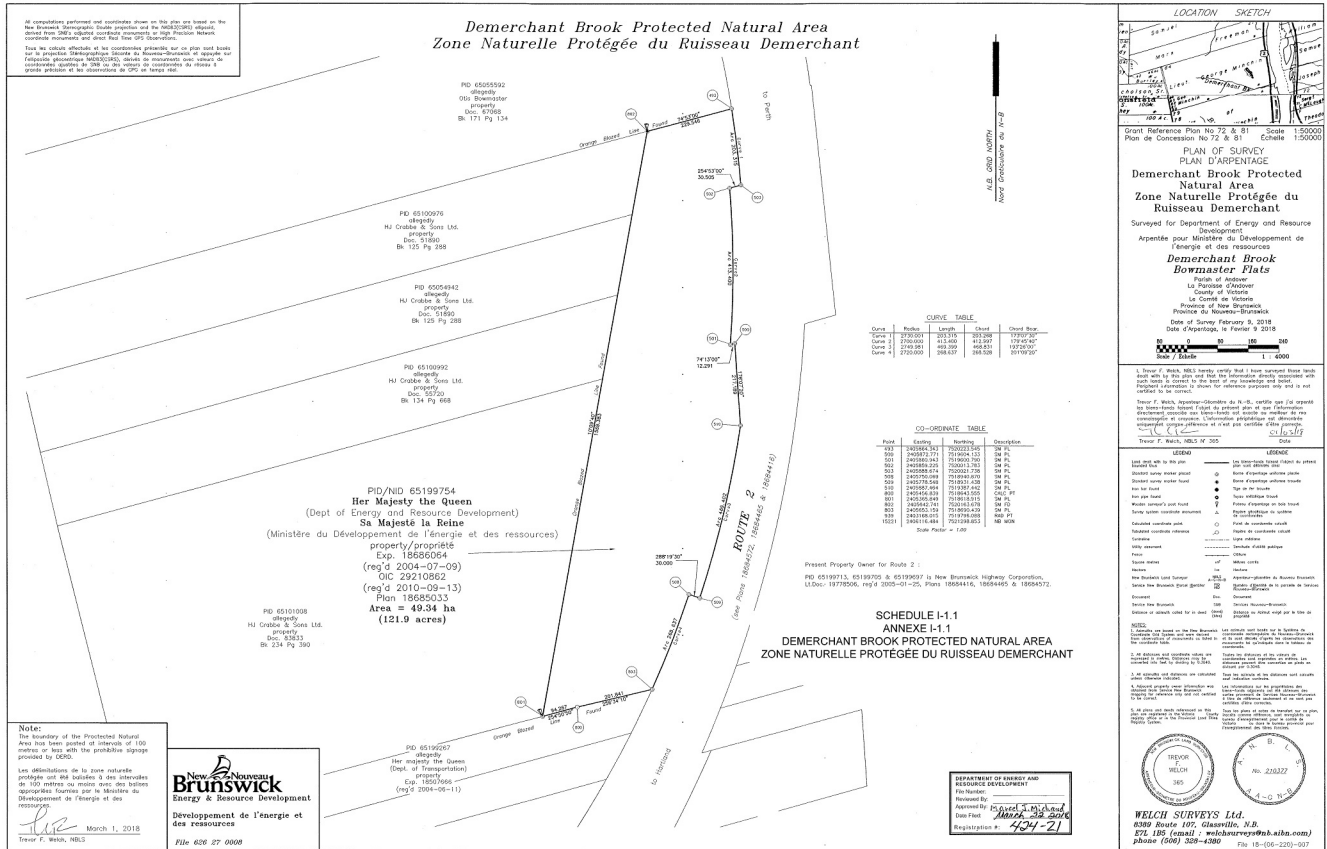
2(2) Les zones mentionnées à l'alinéa (1)a) sont établies en tant que zones naturelles protégées de classe I et les zones mentionnées à l'alinéa (1)b) sont établies en tant que zones naturelles protégées de classe II.

2008-123; 2014-150

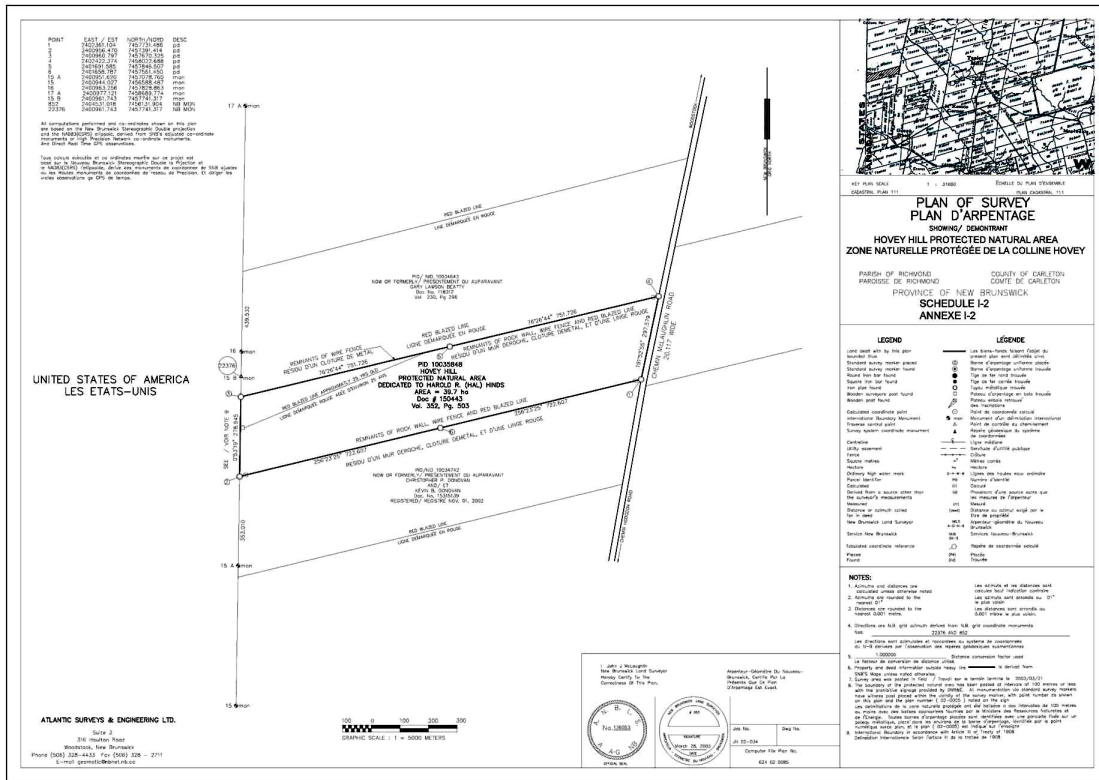
Entrée en vigueur

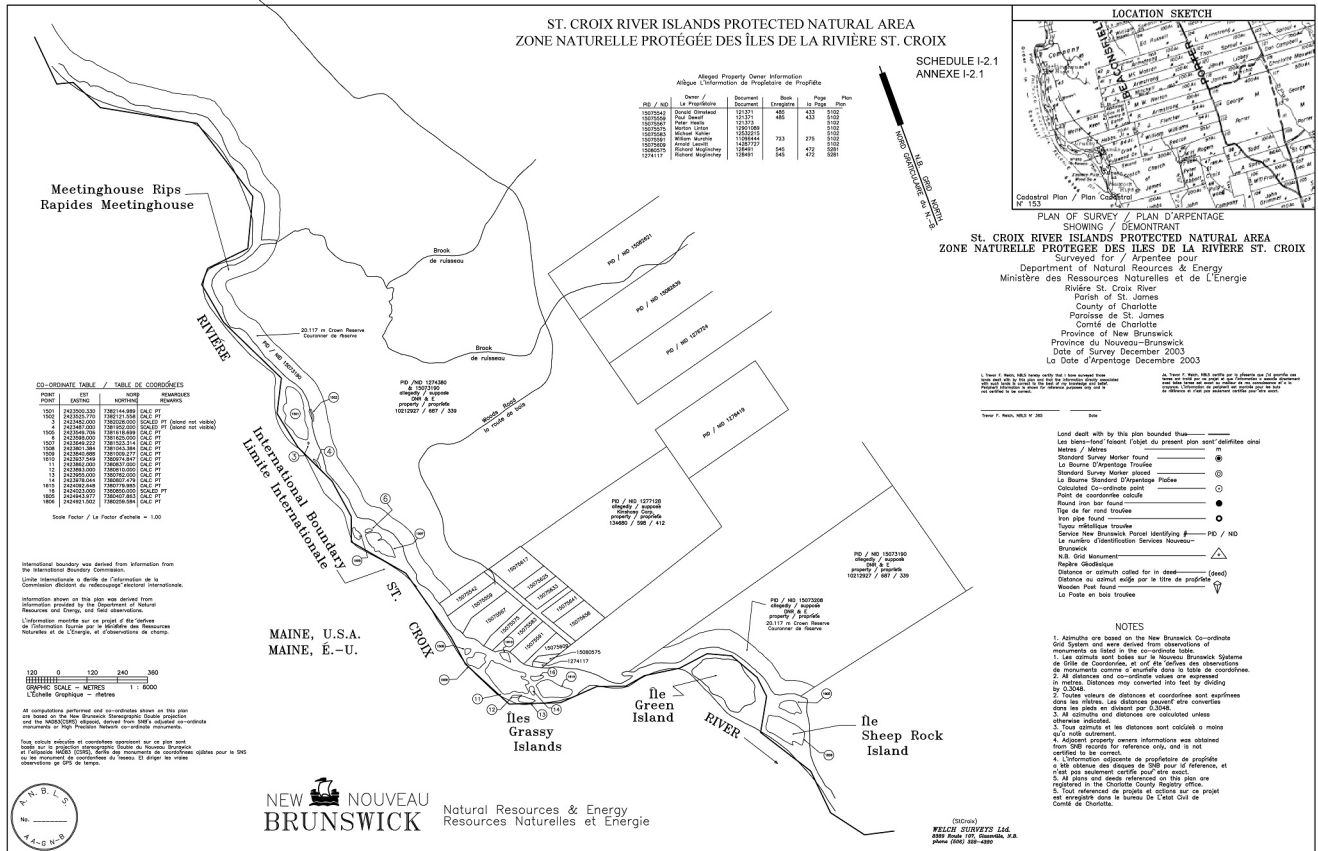
3 *Le présent règlement entre en vigueur le 1^{er} avril 2003.*

SCHEDULE I		ANNEXE I	
INDEX OF PLANS OF CLASS I PROTECTED NATURAL AREAS		INDEX DES PLANS DE ZONES NATURELLES PROTÉGÉES DE CLASSE I	
Schedule	Protected Natural Area	Annexe	Zone naturelle protégée
Schedule I-1	Bull Pasture Bog Protected Natural Area	Annexe I-1	Zone naturelle protégée Bull Pasture Bog
Schedule I-1.1	Demerchant Brook Protected Natural Area	Annexe I-1.1	Zone naturelle protégée du ruisseau Demerchant
Schedule I-2	Hovey Hill Protected Natural Area	Annexe I-2	Zone naturelle protégée de la colline Hovey
Schedule I-2.1	St. Croix River Islands Protected Natural Area	Annexe I-2.1	Zone naturelle protégée des îles de la rivière St. Croix
Schedule I-3	Whitehorse Island Protected Natural Area	Annexe I-3	Zone naturelle protégée de l'île Whitehorse
Schedule I-4	Wilson Brook Protected Natural Area	Annexe I-4	Zone naturelle protégée du ruisseau Wilson
2008-123; 2014-157		2008-123; 2014-157	

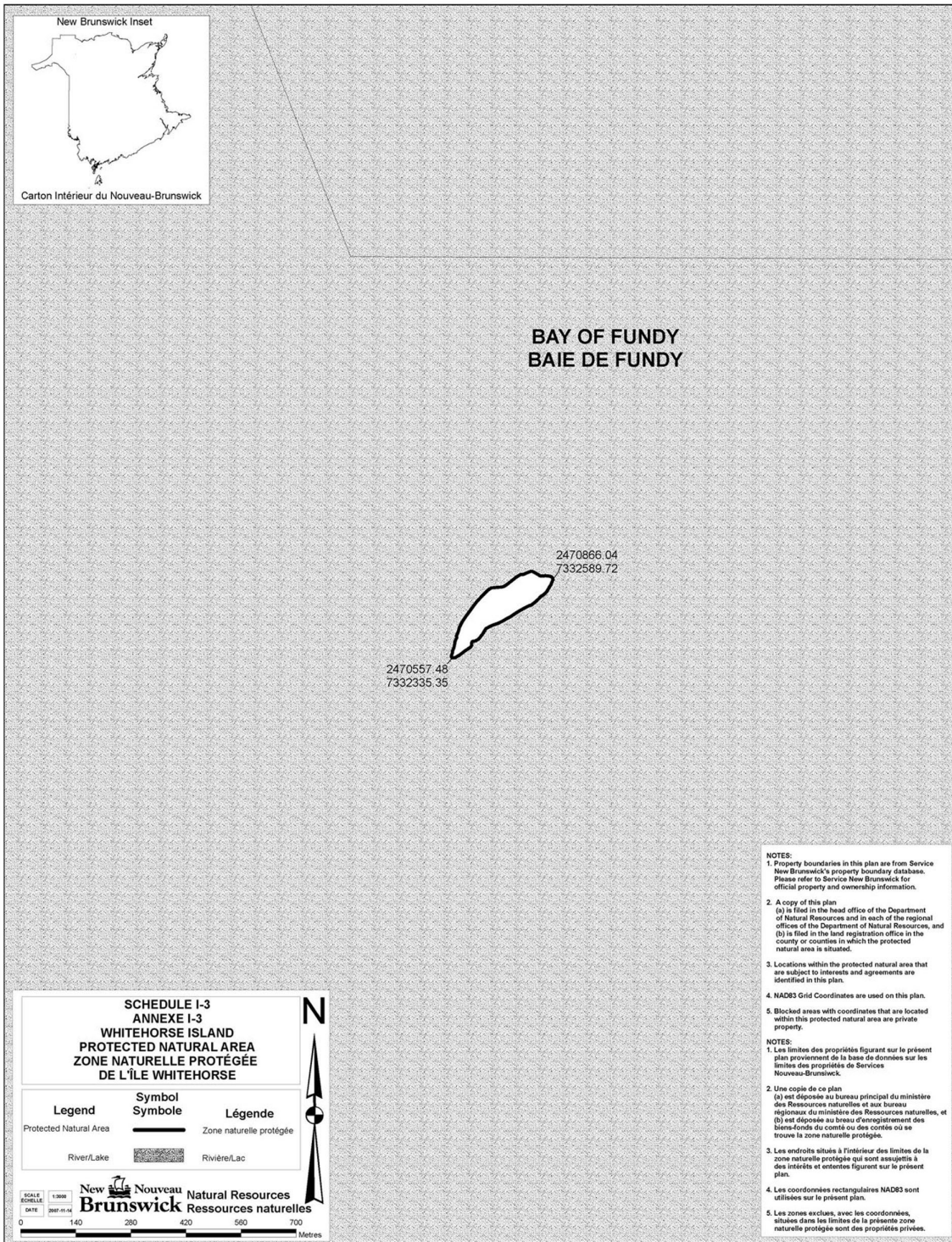


2014-157; 2020-13





2014-157; 2020-13



SCHEDULE II**INDEX OF PLANS OF CLASS II PROTECTED NATURAL AREAS**

Schedule	Protected Natural Area
Schedule II-0.1	Adder Lakes Protected Natural Area
Schedule II-0.2	Allardville Protected Natural Area
Schedule II-0.3	Andersonville Protected Natural Area
Schedule II-0.4	Angle Hill Lake Protected Natural Area
Schedule II-0.5	Ayers Lake Stream Protected Natural Area
Schedule II-1	Baillie Settlement Protected Natural Area
Schedule II-1.1	Baker Brook Protected Natural Area
Schedule II-1.2	Bantalor Protected Natural Area
Schedule II-1.3	Bass Brook Protected Natural Area
Schedule II-1.4	Bass River Protected Natural Area
Schedule II-2	Bay du Vin Island Protected Natural Area
Schedule II-2.1	Becaguimec Stream Protected Natural Area
Schedule II-2.2	Bellefond Protected Natural Area
Schedule II-2.3	Belleville Protected Natural Area
Schedule II-2.4	Bells Brook Protected Natural Area
Schedule II-2.5	Belone Brook Protected Natural Area
Schedule II-3	Berry Brook Protected Natural Area
Schedule II-4	Big Bald Mountain Protected Natural Area
Schedule II-4.1	Big Cedar Brook Protected Natural Area
Schedule II-4.2	Big Falls Protected Natural Area
Schedule II-4.3	Big Meadows Protected Natural Area
Schedule II-5	Big Rocky Brook Protected Natural Area
Schedule II-5.1	Big Salmon River Protected Natural Area
Schedule II-6	Black River Protected Natural Area
Schedule II-6.1	Blind Brook Protected Natural Area
Schedule II-6.2	Blind Gully Brook Protected Natural Area

ANNEXE II**INDEX DES PLANS DE ZONES NATURELLES PROTÉGÉES DE CLASSE II**

Annexe	Zone naturelle protégée
Annexe II-0.1	Zone naturelle protégée des lacs Adder
Annexe II-0.2	Zone naturelle protégée de Allardville
Annexe II-0.3	Zone naturelle protégée de Andersonville
Annexe II-0.4	Zone naturelle protégée du lac Angle Hill
Annexe II-0.5	Zone naturelle protégée du ruisseau du lac Ayers
Annexe II-1	Zone naturelle protégée de Baillie Settlement
Annexe II-1.1	Zone naturelle protégée du ruisseau Baker
Annexe II-1.2	Zone naturelle protégée de Bantalor
Annexe II-1.3	Zone naturelle protégée du ruisseau Bass
Annexe II-1.4	Zone naturelle protégée de la rivière Bass
Annexe II-2	Zone naturelle protégée de l'île Bay du Vin
Annexe II-2.1	Zone naturelle protégée du ruisseau Becaguimec
Annexe II-2.2	Zone naturelle protégée de Bellefond
Annexe II-2.3	Zone naturelle protégée de Belleville
Annexe II-2.4	Zone naturelle protégée du ruisseau Bells
Annexe II-2.5	Zone naturelle protégée du ruisseau Belone
Annexe II-3	Zone naturelle protégée du ruisseau Berry
Annexe II-4	Zone naturelle protégée de la montagne Big Bald
Annexe II-4.1	Zone naturelle protégée du ruisseau Big Cedar
Annexe II-4.2	Zone naturelle protégée de Big Falls
Annexe II-4.3	Zone naturelle protégée des prés Big Meadows
Annexe II-5	Zone naturelle protégée du ruisseau Big Rocky
Annexe II-5.1	Zone naturelle protégée de la rivière Big Salmon
Annexe II-6	Zone naturelle protégée de la rivière Black
Annexe II-6.1	Zone naturelle protégée du ruisseau Blind
Annexe II-6.2	Zone naturelle protégée du ruisseau Blind Gully

Schedule II-7	Blue Mountain Protected Natural Area	Annexe II-7	Zone naturelle protégée de la montagne Blue
Schedule II-7.1	Blueberry Brook Protected Natural Area	Annexe II-7.1	Zone naturelle protégée du ruisseau Blueberry
Schedule II-7.2	Boland Brook Protected Natural Area	Annexe II-7.2	Zone naturelle protégée du ruisseau Boland
Schedule II-7.3	Brantville Protected Natural Area	Annexe II-7.3	Zone naturelle protégée de Brantville
Schedule II-7.4	Brookvale Protected Natural Area	Annexe II-7.4	Zone naturelle protégée de Brookvale
Schedule II-7.5	Burgess Settlement Protected Natural Area	Annexe II-7.5	Zone naturelle protégée de Burgess Settlement
Schedule II-7.6	Burpee Lake Protected Natural Area	Annexe II-7.6	Zone naturelle protégée du lac Burpee
Schedule II-7.7	Butte à Morrison Protected Natural Area	Annexe II-7.7	Zone naturelle protégée de la Butte à Morrison
Schedule II-8	Cains River Protected Natural Area	Annexe II-8	Zone naturelle protégée de la rivière Cains
Schedule II-9	Caledonia Gorge Protected Natural Area	Annexe II-9	Zone naturelle protégée de la gorge Caledonia
Schedule II-10	Canaan Bog Protected Natural Area	Annexe II-10	Zone naturelle protégée des tourbières de Canaan
Schedule II-11	Canoose Flowage Protected Natural Area	Annexe II-11	Zone naturelle protégée du réservoir Canoose
Schedule II-11.1	Carr Falls Brook Protected Natural Area	Annexe II-11.1	Zone naturelle protégée du ruisseau Carr Falls
Schedule II-11.2	Cat Road Protected Natural Area	Annexe II-11.2	Zone naturelle protégée de Cat Road
Schedule II-11.3	Caughey-Taylor Protected Natural Area, Crown Land Component	Annexe II-11.3	Zone naturelle protégée de Caughey-Taylor, composante sur terres de la Couronne
Schedule II-11.4	Caughey-Taylor Protected Natural Area, Private Land Component	Annexe II-11.4	Zone naturelle protégée de Caughey-Taylor, composante sur terrains privés
Schedule II-12	Clarke Brook Protected Natural Area	Annexe II-12	Zone naturelle protégée du ruisseau Clarke
Schedule II-12.1	Clark Point Protected Natural Area	Annexe II-12.1	Zone naturelle protégée de la pointe Clark
Schedule II-12.2	Connors Brook Protected Natural Area	Annexe II-12.2	Zone naturelle protégée du ruisseau Connors
Schedule II-12.3	Cowlily Pond Brook Protected Natural Area	Annexe II-12.3	Zone naturelle protégée du ruisseau Cowlily Pond
Schedule II-13	Cranberry Lake Protected Natural Area	Annexe II-13	Zone naturelle protégée du lac Cranberry
Schedule II-13.1	Dead Creek Protected Natural Area	Annexe II-13.1	Zone naturelle protégée du ruisseau Dead
Schedule II-14	Dionne Brook Protected Natural Area	Annexe II-14	Zone naturelle protégée du ruisseau Dionne
Schedule II-14.1	Dipper Harbour Back Cove Protected Natural Area	Annexe II-14.1	Zone naturelle protégée de l'anse Dipper Harbour Back
Schedule II-15	Dowdall Lake Protected Natural Area	Annexe II-15	Zone naturelle protégée du lac Dowdall
Schedule II-15.1	Downs Gulch Protected Natural Area	Annexe II-15.1	Zone naturelle protégée de la ravine Downs
Schedule II-15.2	Dungarvon Protected Natural Area	Annexe II-15.2	Zone naturelle protégée de Dungarvon

Schedule II-16	Dungarvon Whooper Spring Woodlot Protected Natural Area	Annexe II-16	Zone naturelle protégée de la terre boisée Dungarvon Whooper Spring
Schedule II-16.1	East Branch Portage River Protected Natural Area	Annexe II-16.1	Zone naturelle protégée de la rivière East Branch Portage
Schedule II-16.2	East Cloverdale Protected Natural Area	Annexe II-16.2	Zone naturelle protégée de East Cloverdale
Schedule II-17	Eel River Protected Natural Area	Annexe II-17	Zone naturelle protégée de la rivière Eel
Schedule II-17.1	Eight Mile Brook Protected Natural Area	Annexe II-17.1	Zone naturelle protégée du ruisseau Eight Mile
Schedule II-17.2	Estey Wetlands Protected Natural Area	Annexe II-17.2	Zone naturelle protégée des terres humides Estey
Schedule II-17.3	Falls Brook Protected Natural Area	Annexe II-17.3	Zone naturelle protégée du ruisseau Falls
Schedule II-17.4	First Eel Lake Protected Natural Area	Annexe II-17.4	Zone naturelle protégée du lac First Eel
Schedule II-17.5	Five Mile Brook Protected Natural Area	Annexe II-17.5	Zone naturelle protégée du ruisseau Five Mile
Schedule II-18	Foley Island Protected Natural Area	Annexe II-18	Zone naturelle protégée de l'île Foley
Schedule II-19	Freeze Lakes Protected Natural Area	Annexe II-19	Zone naturelle protégée des lacs Freeze
Schedule II-19.1	Gaspereau Protected Natural Area	Annexe II-19.1	Zone naturelle protégée Gaspereau
Schedule II-20	Glazier Lake Protected Natural Area	Annexe II-20	Zone naturelle protégée du lac Glazier
Schedule II-20.1	Golden Ridge Protected Natural Area	Annexe II-20.1	Zone naturelle protégée de Golden Ridge
Schedule II-21	Goodfellow Brook Protected Natural Area	Annexe II-21	Zone naturelle protégée du ruisseau Goodfellow
Schedule II-22	Goose Lake Protected Natural Area	Annexe II-22	Zone naturelle protégée du lac Goose
Schedule II-23	Gooseberry Cove Protected Natural Area	Annexe II-23	Zone naturelle protégée de Gooseberry Cove
Schedule II-23.1	Gordon Meadow Brook Protected Natural Area	Annexe II-23.1	Zone naturelle protégée du ruisseau Gordon Meadow
Schedule II-24	Goulette Brook Protected Natural Area	Annexe II-24	Zone naturelle protégée du ruisseau Goulette
Schedule II-25	Gover Mountain Protected Natural Area	Annexe II-25	Zone naturelle protégée de la montagne Gover
Schedule II-26	Grand Lake Protected Natural Area	Annexe II-26	Zone naturelle protégée du Grand Lac
Schedule II-26.1	Green Brook Protected Natural Area	Annexe II-26.1	Zone naturelle protégée du ruisseau Green
Schedule II-26.11	Green Island Protected Natural Area	Annexe II-26.11	Zone naturelle protégée de l'île Verte
Schedule II-26.2	Green River North Protected Natural Area	Annexe II-26.2	Zone naturelle protégée de la rivière Verte Nord
Schedule II-26.4	Greer Creek Protected Natural Area	Annexe II-26.4	Zone naturelle protégée du ruisseau Greer
Schedule II-26.5	Grew Brook Protected Natural Area	Annexe II-26.5	Zone naturelle protégée du ruisseau Grew
Schedule II-26.6	Halls Shed Lake Protected Natural Area	Annexe II-26.6	Zone naturelle protégée du lac Halls Shed
Schedule II-26.7	Hay Brook Protected Natural Area	Annexe II-26.7	Zone naturelle protégée du ruisseau Hay
Schedule II-26.8	Hells Gate Hardwoods Protected Natural Area	Annexe II-26.8	Zone naturelle protégée de la forêt décidue de Hells Gate

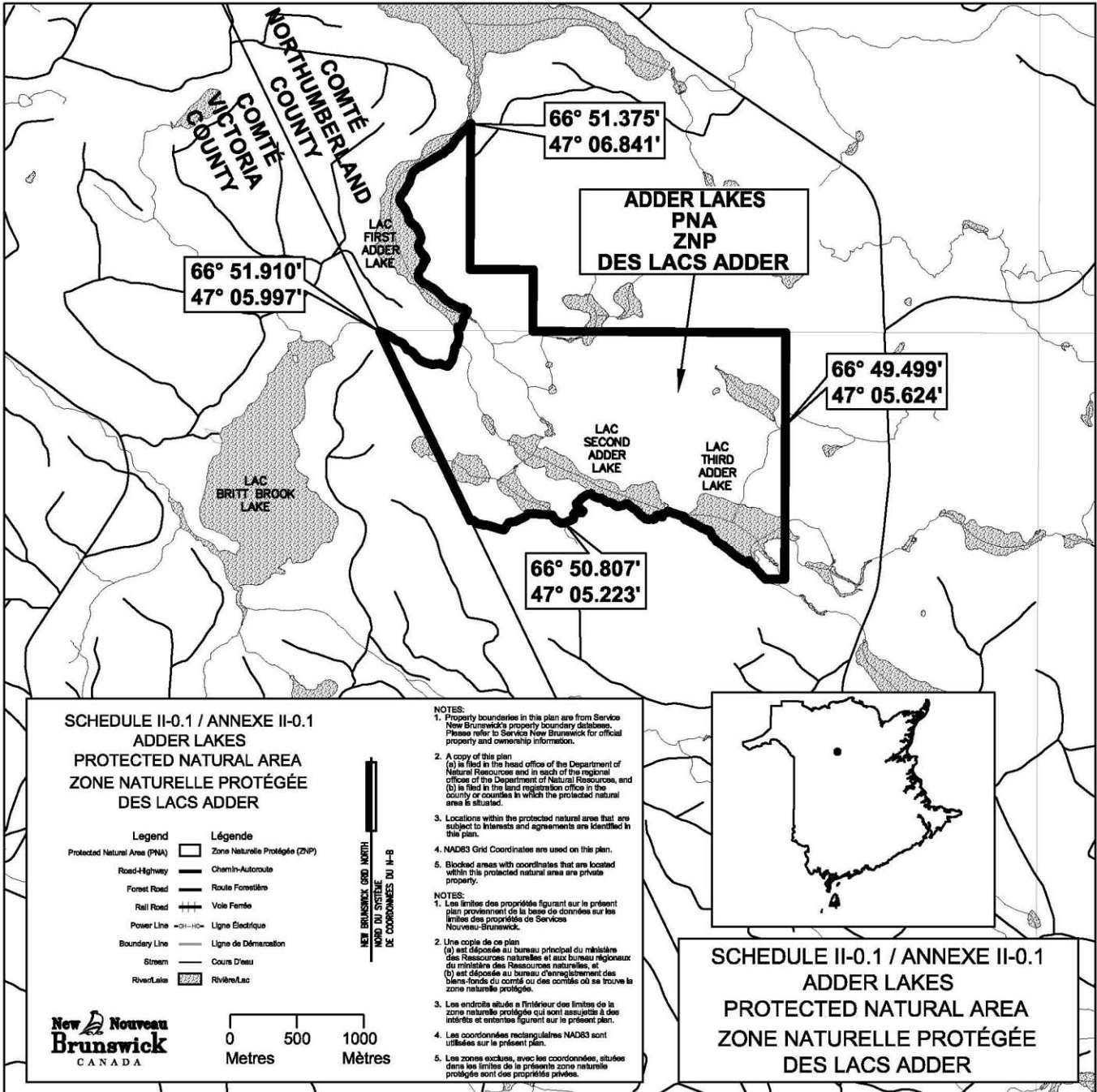
Schedule II-26.9	High Duck Island Protected Natural Area	Annexe II-26.9	Zone naturelle protégée de l'île High Duck
Schedule II-27	Howard Brook Protected Natural Area	Annexe II-27	Zone naturelle protégée du ruisseau Howard
Schedule II-27.1	Indian Brook Protected Natural Area	Annexe II-27.1	Zone naturelle protégée du ruisseau Indian
Schedule II-28	Jacquet River Gorge Protected Natural Area	Annexe II-28	Zone naturelle protégée de la gorge de la rivière Jacquet
Schedule II-28.1	Jardine Brook Protected Natural Area	Annexe II-28.1	Zone naturelle protégée du ruisseau Jardine
Schedule II-28.2	Johnson's Mills Protected Natural Area	Annexe II-28.2	Zone naturelle protégée de Johnson's Mills
Schedule II-29	Kennedy Lakes Protected Natural Area	Annexe II-29	Zone naturelle protégée des lacs Kennedy
Schedule II-29.1	Lake Stream Protected Natural Area	Annexe II-29.1	Zone naturelle protégée du ruisseau Lake
Schedule II-29.2	Lakeville Protected Natural Area	Annexe II-29.2	Zone naturelle protégée de Lakeville
Schedule II-29.3	Lewis Mountain Protected Natural Area	Annexe II-29.3	Zone naturelle protégée de la montagne Lewis
Schedule II-29.4	Little Cedar Brook Protected Natural Area	Annexe II-29.4	Zone naturelle protégée du ruisseau Little Cedar
Schedule II-29.5	Little Forks Brook Protected Natural Area	Annexe II-29.5	Zone naturelle protégée du ruisseau Little Forks
Schedule II-29.6	Little River Protected Natural Area	Annexe II-29.6	Zone naturelle protégée de la rivière Little
Schedule II-30	Little Salmon River Protected Natural Area	Annexe II-30	Zone naturelle protégée de la rivière Little Salmon
Schedule II-30.1	Little Southwest Miramichi River Protected Natural Area	Annexe II-30.1	Zone naturelle protégée de la rivière Little Southwest Miramichi
Schedule II-31	Little Tomoowa Lake Protected Natural Area	Annexe II-31	Zone naturelle protégée du lac Little Tomoowa
Schedule II-32	Loch Alva Protected Natural Area	Annexe II-32	Zone naturelle protégée du lac Alva
Schedule II-32.1	Lord and Foy Brook Protected Natural Area	Annexe II-32.1	Zone naturelle protégée du ruisseau Lord and Foy
Schedule II-32.2	Lower North Branch Little Southwest Miramichi River Protected Natural Area	Annexe II-32.2	Zone naturelle protégée de la rivière Lower North Branch Little Southwest Miramichi
Schedule II-33	MacFarlane Brook Protected Natural Area	Annexe II-33	Zone naturelle protégée du ruisseau MacFarlane
Schedule II-33.1	Magaguadavic River Protected Natural Area	Annexe II-33.1	Zone naturelle protégée de la rivière Magaguadavic
Schedule II-33.2	Martial Brook Protected Natural Area	Annexe II-33.2	Zone naturelle protégée du ruisseau Martial
Schedule II-33.3	Maxwell Protected Natural Area	Annexe II-33.3	Zone naturelle protégée de Maxwell
Schedule II-33.4	McBean Brook Protected Natural Area	Annexe II-33.4	Zone naturelle protégée du ruisseau McBean
Schedule II-33.5	McCarty Brook Protected Natural Area	Annexe II-33.5	Zone naturelle protégée du ruisseau McCarty
Schedule II-33.6	McCluskey Brook Protected Natural Area	Annexe II-33.6	Zone naturelle protégée du ruisseau McCluskey
Schedule II-34	McCoy Brook Protected Natural Area	Annexe II-34	Zone naturelle protégée du ruisseau McCoy
Schedule II-34.1	McLean Settlement Protected Natural Area	Annexe II-34.1	Zone naturelle protégée de McLean Settlement

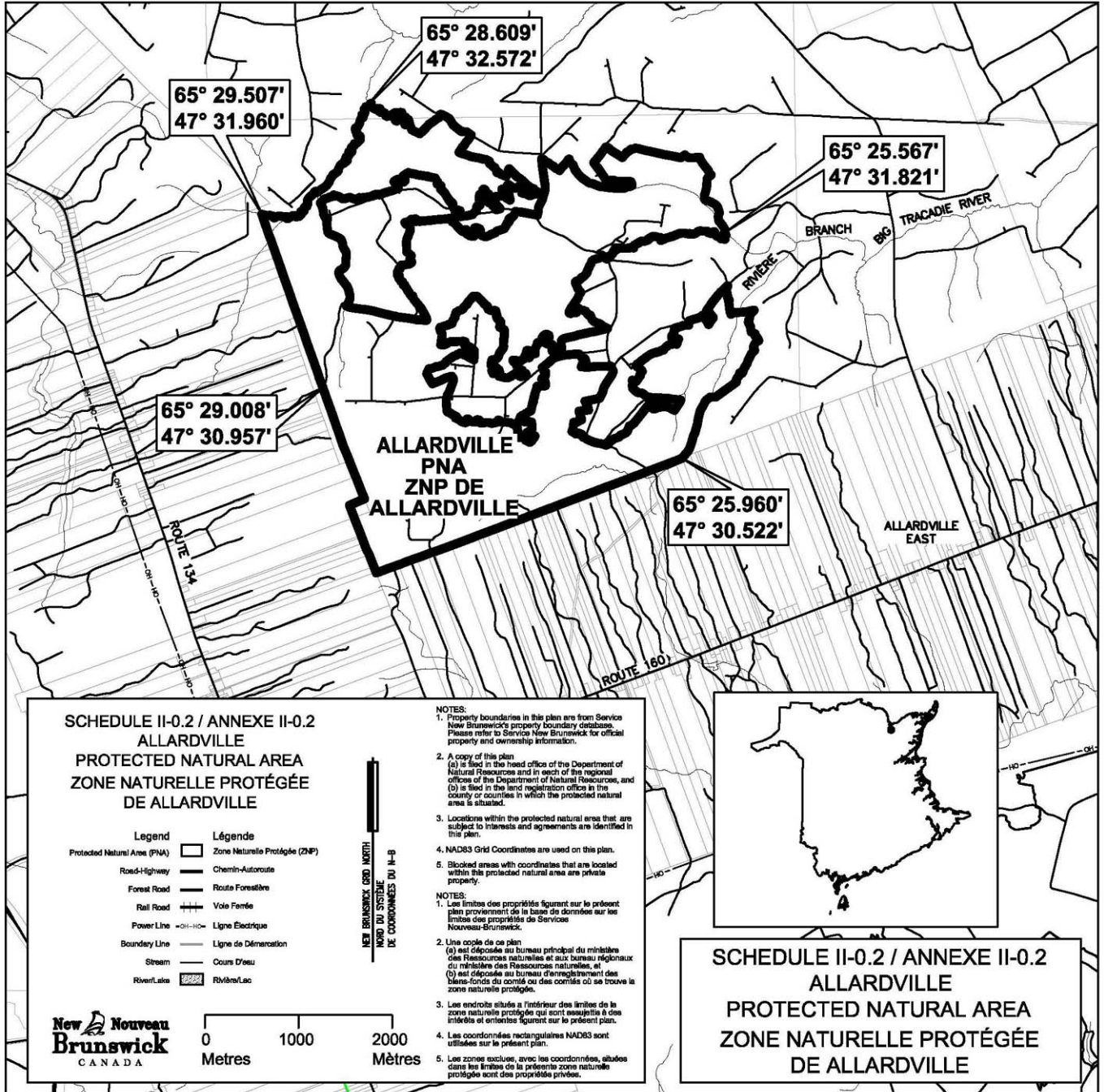
Schedule II-35	McDougalls Brook Protected Natural Area	Annexe II-35	Zone naturelle protégée du ruisseau McDougalls
Schedule II-36	McManus Hill Protected Natural Area	Annexe II-36	Zone naturelle protégée de la colline McManus
Schedule II-36.1	McNeal Brook Protected Natural Area	Annexe II-36.1	Zone naturelle protégée du ruisseau McNeal
Schedule II-36.2	McPhersons Point Protected Natural Area	Annexe II-36.2	Zone naturelle protégée de la pointe McPhersons
Schedule II-36.21	Meduxnekeag Valley Protected Natural Area	Annexe II-36.21	Zone naturelle protégée de la vallée de Meduxnekeag
Schedule II-36.22	Meto'mqwiug Mountain Protected Natural Area	Annexe II-36.22	Zone naturelle protégée de la montagne Meto'mqwiug
Schedule II-36.3	Mill Brook Protected Natural Area	Annexe II-36.3	Zone naturelle protégée du ruisseau Mill
Schedule II-36.4	Mill Stream-Mactaquac Protected Natural Area	Annexe II-36.4	Zone naturelle protégée du ruisseau Mill-Mactaquac
Schedule II-36.5	Miller Brook Protected Natural Area	Annexe II-36.5	Zone naturelle protégée du ruisseau Miller
Schedule II-37	Miscou Grande Plaine Protected Natural Area	Annexe II-37	Zone naturelle protégée Miscou Grande Plaine
Schedule II-37.1	Monument Brook Protected Natural Area	Annexe II-37.1	Zone naturelle protégée du ruisseau Monument
Schedule II-37.2	Moose Valley Hill Protected Natural Area	Annexe II-37.2	Zone naturelle protégée de la colline Moose Valley
Schedule II-37.3	Mount Akroyd Protected Natural Area	Annexe II-37.3	Zone naturelle protégée du mont Akroyd
Schedule II-37.4	Mount Denys Protected Natural Area	Annexe II-37.4	Zone naturelle protégée du mont Denys
Schedule II-38	Mount Elizabeth Protected Natural Area	Annexe II-38	Zone naturelle protégée du mont Elizabeth
Schedule II-38.1	Mount Tom Protected Natural Area	Annexe II-38.1	Zone naturelle protégée du mont Tom
Schedule II-38.2	Musquash Estuary Protected Natural Area, Crown Land Component	Annexe II-38.2	Zone naturelle protégée de l'estuaire de Musquash, composante sur terres de la Couronne
Schedule II-39	Musquash Estuary Protected Natural Area, Private Land Component	Annexe II-39	Zone naturelle protégée de l'estuaire de Musquash, composante sur terrains privés
Schedule II-39.1	Nalausk Mountain Protected Natural Area	Annexe II-39.1	Zone naturelle protégée de la montagne Nalausk
Schedule II-39.2	Nashwaak River Protected Natural Area	Annexe II-39.2	Zone naturelle protégée de la rivière Nashwaak
Schedule II-40	Nepisiguit Protected Natural Area	Annexe II-40	Zone naturelle protégée Nepisiguit
Schedule II-41	New River Protected Natural Area	Annexe II-41	Zone naturelle protégée de la rivière New
Schedule II-41.1	Nictau Protected Natural Area	Annexe II-41.1	Zone naturelle protégée de Nictau
Schedule II-41.2	North and South Green Islands Protected Natural Area	Annexe II-41.2	Zone naturelle protégée des îles Green Nord et Sud
Schedule II-41.3	North Branch Burnt Church River Protected Natural Area	Annexe II-41.3	Zone naturelle protégée de la rivière North Branch Burnt Church
Schedule II-41.4	North Lake Protected Natural Area	Annexe II-41.4	Zone naturelle protégée du lac North
Schedule II-41.5	North Pole Stream Protected Natural Area	Annexe II-41.5	Zone naturelle protégée du ruisseau North Pole

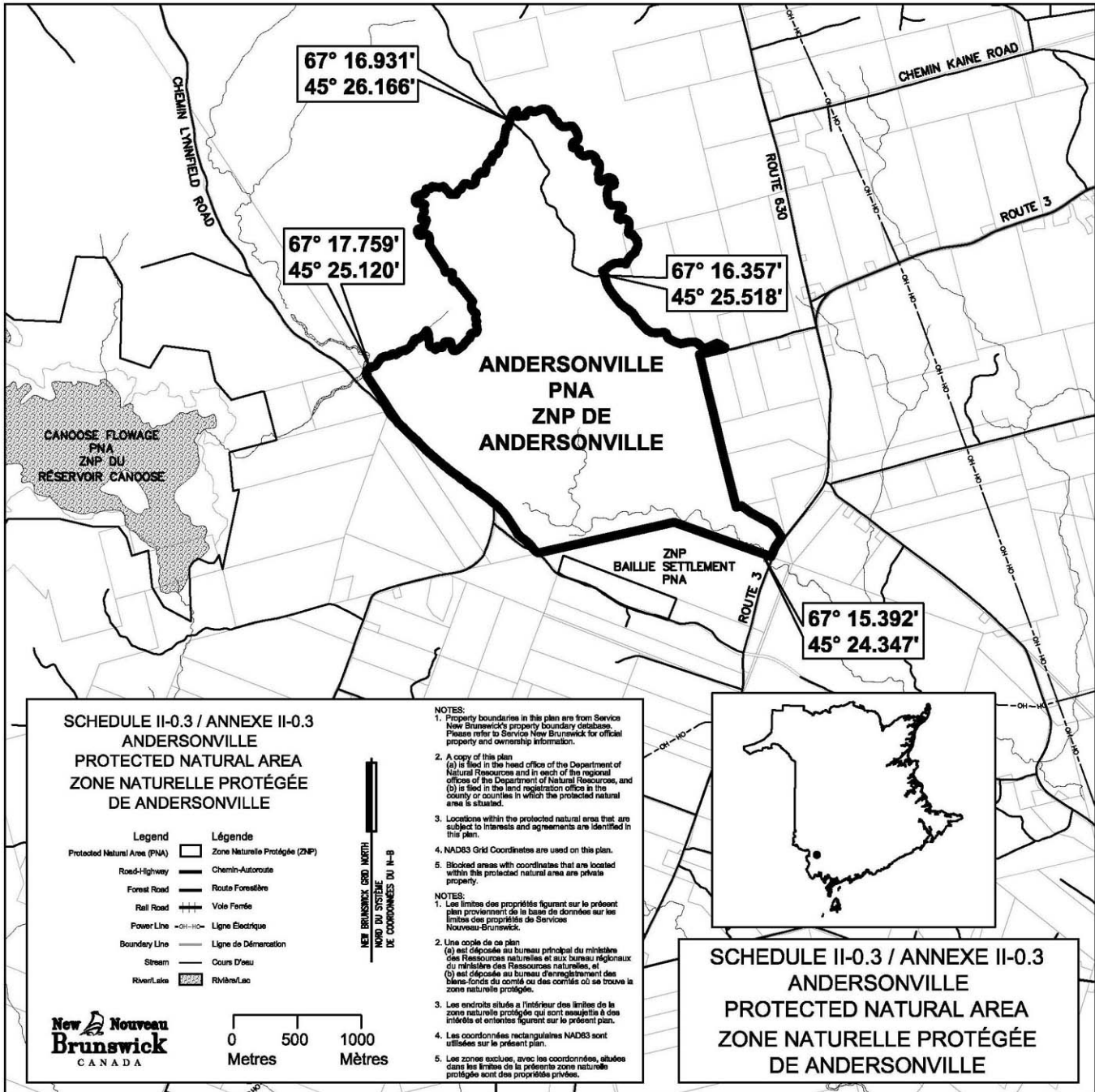
Schedule II-41.6	Northwest Upsalquitch River Protected Natural Area	Annexe II-41.6	Zone naturelle protégée de la rivière Northwest Upsalquitch
Schedule II-42	Oak Mountain Protected Natural Area	Annexe II-42	Zone naturelle protégée de la montagne Oak
Schedule II-42.1	Oakland Mountain Protected Natural Area	Annexe II-42.1	Zone naturelle protégée de la montagne Oakland
Schedule II-42.2	Otter Brook Protected Natural Area	Annexe II-42.2	Zone naturelle protégée du ruisseau Otter
Schedule II-42.21	Ovenhead Protected Natural Area	Annexe II-42.21	Zone naturelle protégée de Ovenhead
Schedule II-42.3	Oven Rock Brook Protected Natural Area	Annexe II-42.3	Zone naturelle protégée du ruisseau Oven Rock
Schedule II-42.4	Partridge Valley East Protected Natural Area	Annexe II-42.4	Zone naturelle protégée de Partridge Valley Est
Schedule II-42.5	Partridge Valley West Protected Natural Area	Annexe II-42.5	Zone naturelle protégée de Partridge Valley Ouest
Schedule II-42.6	Patapedia River Protected Natural Area	Annexe II-42.6	Zone naturelle protégée de la rivière Patapedia
Schedule II-43	Patchell Brook Protected Natural Area	Annexe II-43	Zone naturelle protégée du ruisseau Patchell
Schedule II-44	Phillipstown Protected Natural Area	Annexe II-44	Zone naturelle protégée de Phillipstown
Schedule II-45	Picadilly Mountain Protected Natural Area	Annexe II-45	Zone naturelle protégée de la montagne Picadilly
Schedule II-45.1	Pisiguit Brook Protected Natural Area	Annexe II-45.1	Zone naturelle protégée du ruisseau Pisiguit
Schedule II-45.2	Pocologan Protected Natural Area	Annexe II-45.2	Zone naturelle protégée de Pocologan
Schedule II-45.3	Pocowogamis Stream Protected Natural Area	Annexe II-45.3	Zone naturelle protégée du ruisseau Pocowogamis
Schedule II-46	Point Wolfe River Gorge Protected Natural Area	Annexe II-46	Zone naturelle protégée de la gorge de la rivière Point Wolfe
Schedule II-46.1	Pokeshaw Protected Natural Area	Annexe II-46.1	Zone naturelle protégée de Pokeshaw
Schedule II-46.2	Pokiok River Protected Natural Area	Annexe II-46.2	Zone naturelle protégée de la rivière Pokiok
Schedule II-46.3	Pokiok Stream Protected Natural Area	Annexe II-46.3	Zone naturelle protégée du ruisseau Pokiok
Schedule II-47	Pollard Brook Protected Natural Area	Annexe II-47	Zone naturelle protégée du ruisseau Pollard
Schedule II-47.01	Popelogan Depot Protected Natural Area	Annexe II-47.01	Zone naturelle protégée de Popelogan Depot
Schedule II-47.02	Porcupine Mountain Protected Natural Area	Annexe II-47.02	Zone naturelle protégée de la montagne Porcupine
Schedule II-47.03	Portage Lakes Protected Natural Area	Annexe II-47.03	Zone naturelle protégée des lacs Portage
Schedule II-47.04	Quigley Brook Protected Natural Area	Annexe II-47.04	Zone naturelle protégée du ruisseau Quigley
Schedule II-47.05	Quisibis Mountain Protected Natural Area	Annexe II-47.05	Zone naturelle protégée de la montagne Quisibis
Schedule II-47.06	Quisibis River Protected Natural Area	Annexe II-47.06	Zone naturelle protégée de la rivière Quisibis
Schedule II-47.07	Ragged Falls Protected Natural Area	Annexe II-47.07	Zone naturelle protégée de Ragged Falls
Schedule II-47.08	Red Pine Brook Protected Natural Area	Annexe II-47.08	Zone naturelle protégée du ruisseau Red Pine

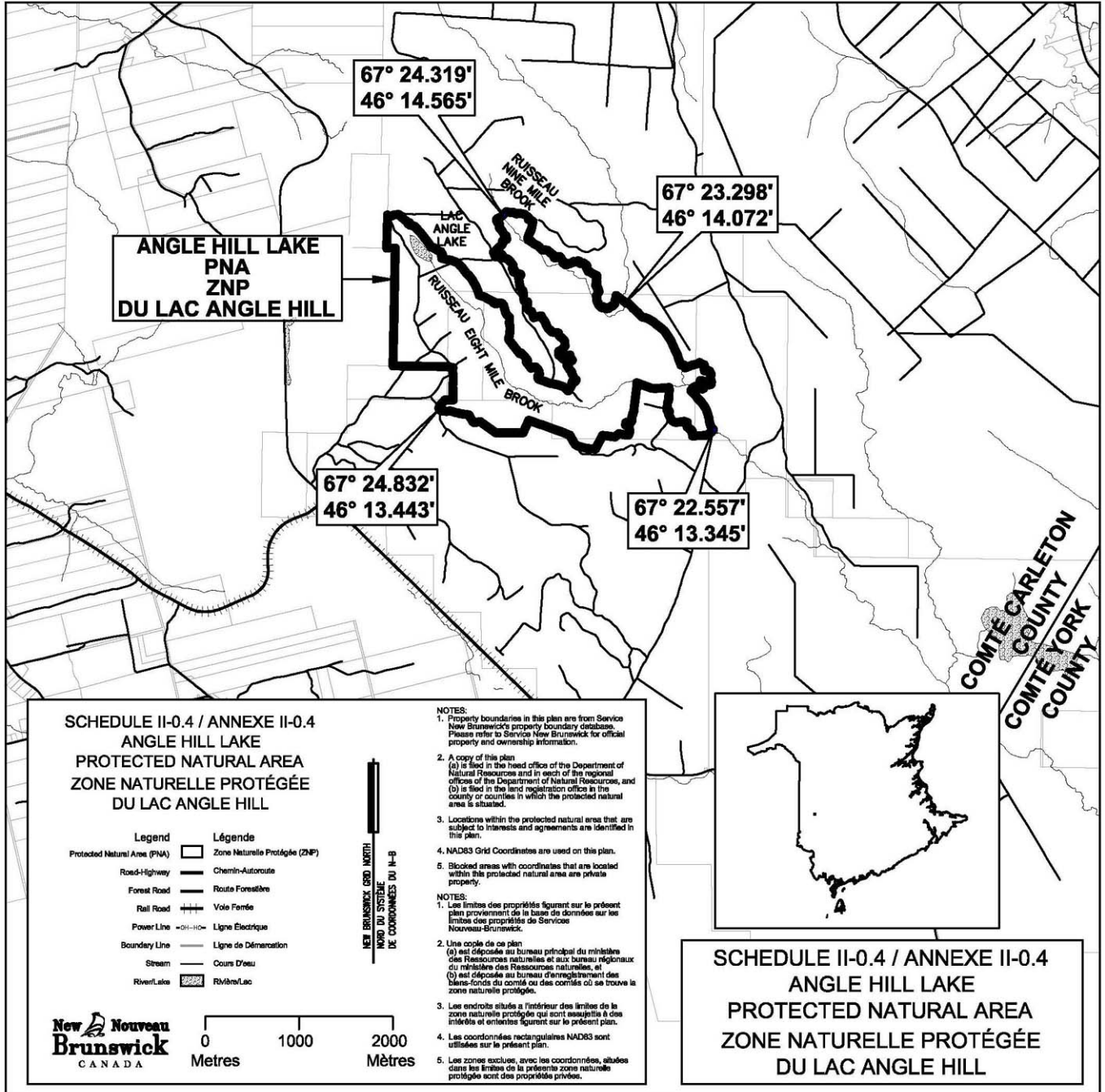
Schedule II-47.09	Richibucto River Protected Natural Area	Annexe II-47.09	Zone naturelle protégée de la rivière Richibucto
Schedule II-47.1	Risteen Brook Protected Natural Area	Annexe II-47.1	Zone naturelle protégée du ruisseau Risteen
Schedule II-47.11	River de Chute Protected Natural Area	Annexe II-47.11	Zone naturelle protégée de la rivière de Chute
Schedule II-47.12	Round Meadow Cove Protected Natural Area	Annexe II-47.12	Zone naturelle protégée de l'anse de Round Meadow
Schedule II-47.2	Saddleback Brook Protected Natural Area	Annexe II-47.2	Zone naturelle protégée du ruisseau Saddleback
Schedule II-48	Repealed: 2014-157	Annexe II-48	Abrogé : 2014-157
Schedule II-48.1	Salkeld Islands Protected Natural Area	Annexe II-48.1	Zone naturelle protégée des îles Salkeld
Schedule II-48.2	Semiwagan Meadows Protected Natural Area	Annexe II-48.2	Zone naturelle protégée des prés Semiwagan
Schedule II-48.3	Shikatehawk Stream Protected Natural Area	Annexe II-48.3	Zone naturelle protégée du ruisseau Shikatehawk
Schedule II-49	Shinnickburn Protected Natural Area	Annexe II-49	Zone naturelle protégée Shinnickburn
Schedule II-49.1	Sills Brook Protected Natural Area	Annexe II-49.1	Zone naturelle protégée du ruisseau Sills
Schedule II-49.2	Skiff Lake Protected Natural Area	Annexe II-49.2	Zone naturelle protégée du lac Skiff
Schedule II-49.3	Smith Brook Protected Natural Area	Annexe II-49.3	Zone naturelle protégée du ruisseau Smith
Schedule II-49.4	South Branch Big Sevogle River Protected Natural Area	Annexe II-49.4	Zone naturelle protégée de la rivière South Branch Big Sevogle
Schedule II-49.5	South Branch Burnt Church River Protected Natural Area	Annexe II-49.5	Zone naturelle protégée de la rivière South Branch Burnt Church
Schedule II-50	South Kedgwick River Protected Natural Area	Annexe II-50	Zone naturelle protégée du bras sud de la rivière Kedgwick
Schedule II-51	Spednic Lake Protected Natural Area	Annexe II-51	Zone naturelle protégée du lac Spednic
Schedule II-51.1	Spud Brook Protected Natural Area	Annexe II-51.1	Zone naturelle protégée du ruisseau Spud
Schedule II-51.2	Repealed: 2023-61	Annexe II-51.2	Abrogé : 2023-61
Schedule II-51.3	Stickney Protected Natural Area	Annexe II-51.3	Zone naturelle protégée de Stickney
Schedule II-51.4	Stillwater Brook Protected Natural Area	Annexe II-51.4	Zone naturelle protégée du ruisseau Stillwater
Schedule II-51.5	Stony Brook Protected Natural Area	Annexe II-51.5	Zone naturelle protégée du ruisseau Stony
Schedule II-52	Tabusintac Protected Natural Area	Annexe II-52	Zone naturelle protégée de Tabusintac
Schedule II-52.1	Tabusintac River Protected Natural Area	Annexe II-52.1	Zone naturelle protégée de la rivière Tabusintac
Schedule II-52.2	Tamarack Brook Protected Natural Area	Annexe II-52.2	Zone naturelle protégée du ruisseau Tamarack
Schedule II-52.3	Tauadook River Protected Natural Area	Annexe II-52.3	Zone naturelle protégée de la rivière Tauadook
Schedule II-53	Tay River Protected Natural Area	Annexe II-53	Zone naturelle protégée de la rivière Tay
Schedule II-53.1	Trout Brook Protected Natural Area	Annexe II-53.1	Zone naturelle protégée du ruisseau Trout
Schedule II-54	Two Mile Brook Fen Protected Natural Area	Annexe II-54	Zone naturelle protégée du fen du ruisseau Two Mile

Schedule II-54.1	Upham Brook Protected Natural Area	Annexe II-54.1	Zone naturelle protégée du ruisseau Upham
Schedule II-54.2	Upper Dungarvon River Protected Natural Area	Annexe II-54.2	Zone naturelle protégée de la rivière Upper Dungarvon
Schedule II-54.3	Upper Salmon River Protected Natural Area	Annexe II-54.3	Zone naturelle protégée de la rivière Upper Salmon
Schedule II-55	Upper Thorn Point Brook Protected Natural Area	Annexe II-55	Zone naturelle protégée du ruisseau Upper Thorn Point
Schedule II-56	Upsalquitch Forks Protected Natural Area	Annexe II-56	Zone naturelle protégée de la fourche Upsalquitch
Schedule II-56.1	Welch Brook Protected Natural Area	Annexe II-56.1	Zone naturelle protégée du ruisseau Welch
Schedule II-56.2	West Branch Coy Brook Protected Natural Area	Annexe II-56.2	Zone naturelle protégée du ruisseau West Branch Coy
Schedule II-56.3	Western Green Island Protected Natural Area	Annexe II-56.3	Zone naturelle protégée de l'île Western Green
Schedule II-57	Williamstown Lake Protected Natural Area	Annexe II-57	Zone naturelle protégée du lac Williamstown
Schedule II-58	Woodman Protected Natural Area	Annexe II-58	Zone naturelle protégée de Woodman
2008-123; 2014-150; 2014-157; 2023-61		2008-123; 2014-150; 2014-157; 2023-61	






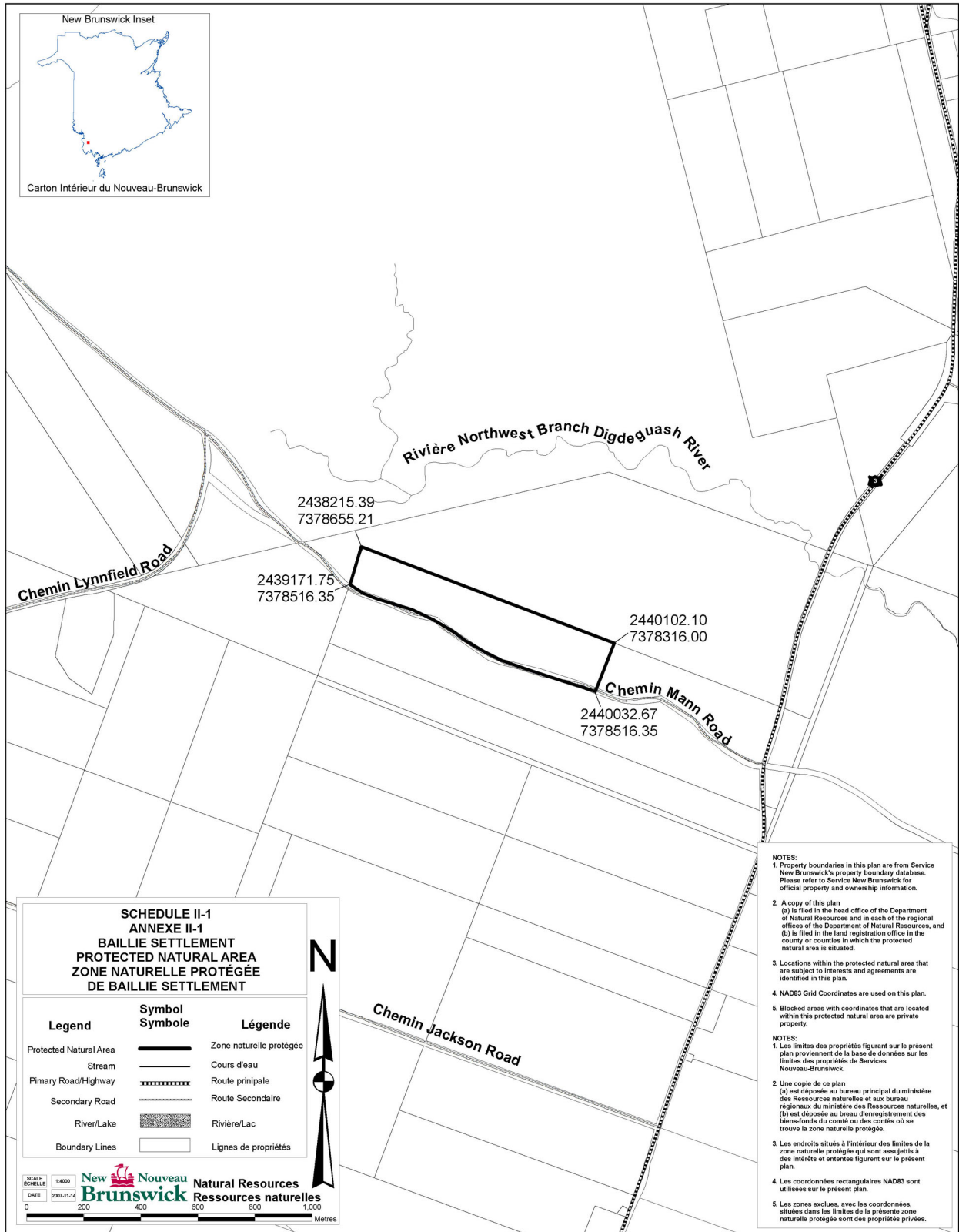


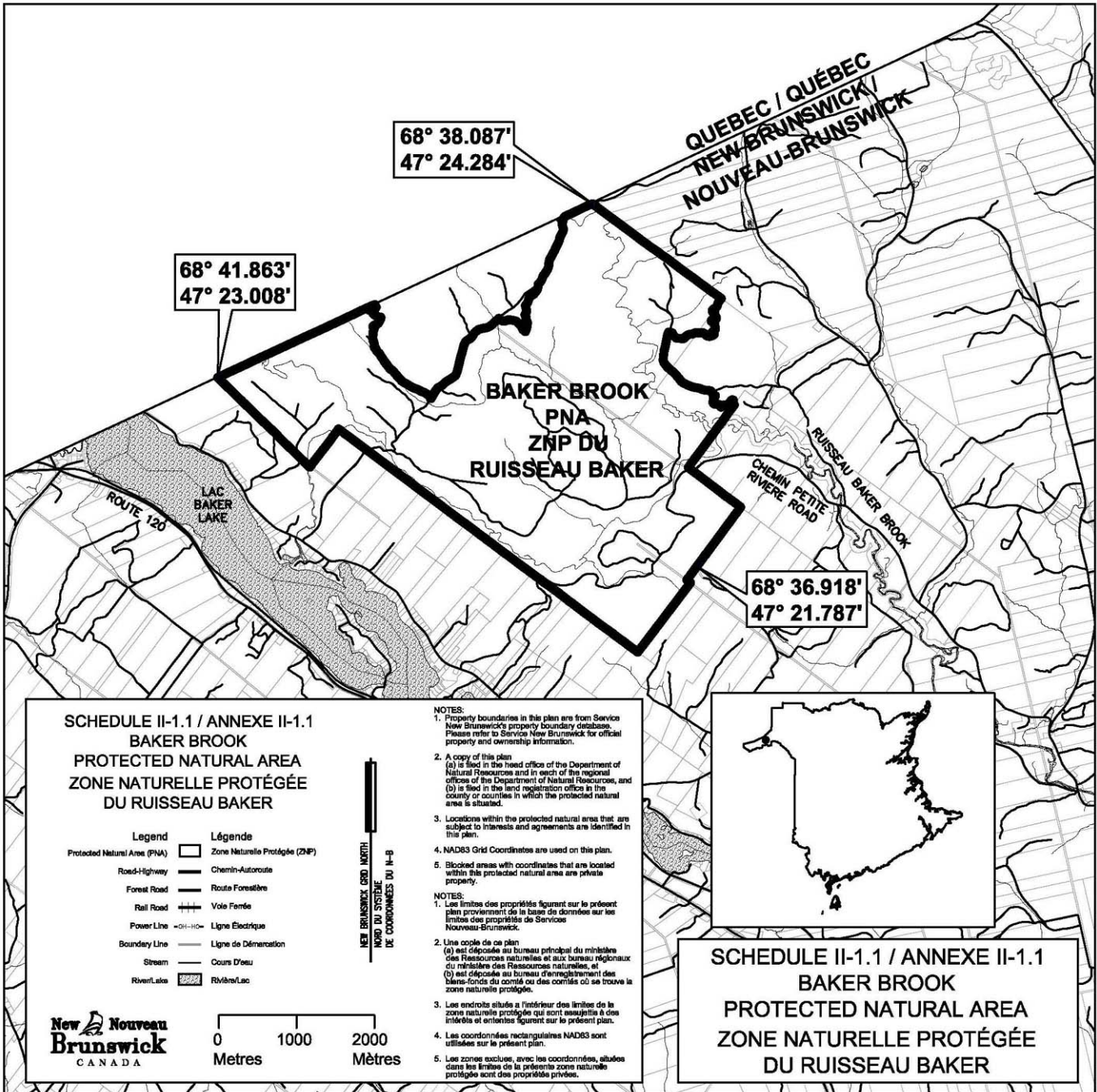


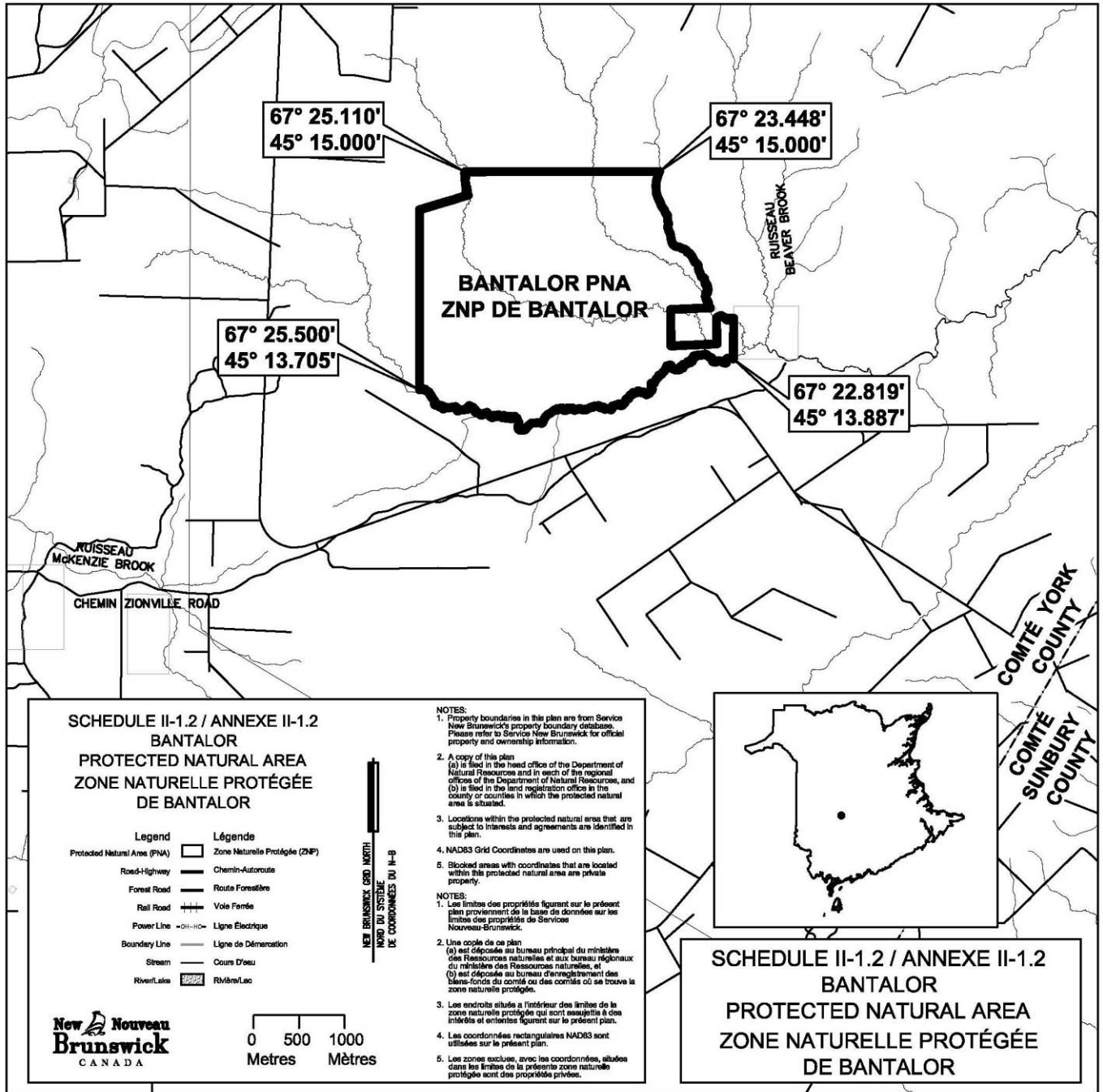
2014-150



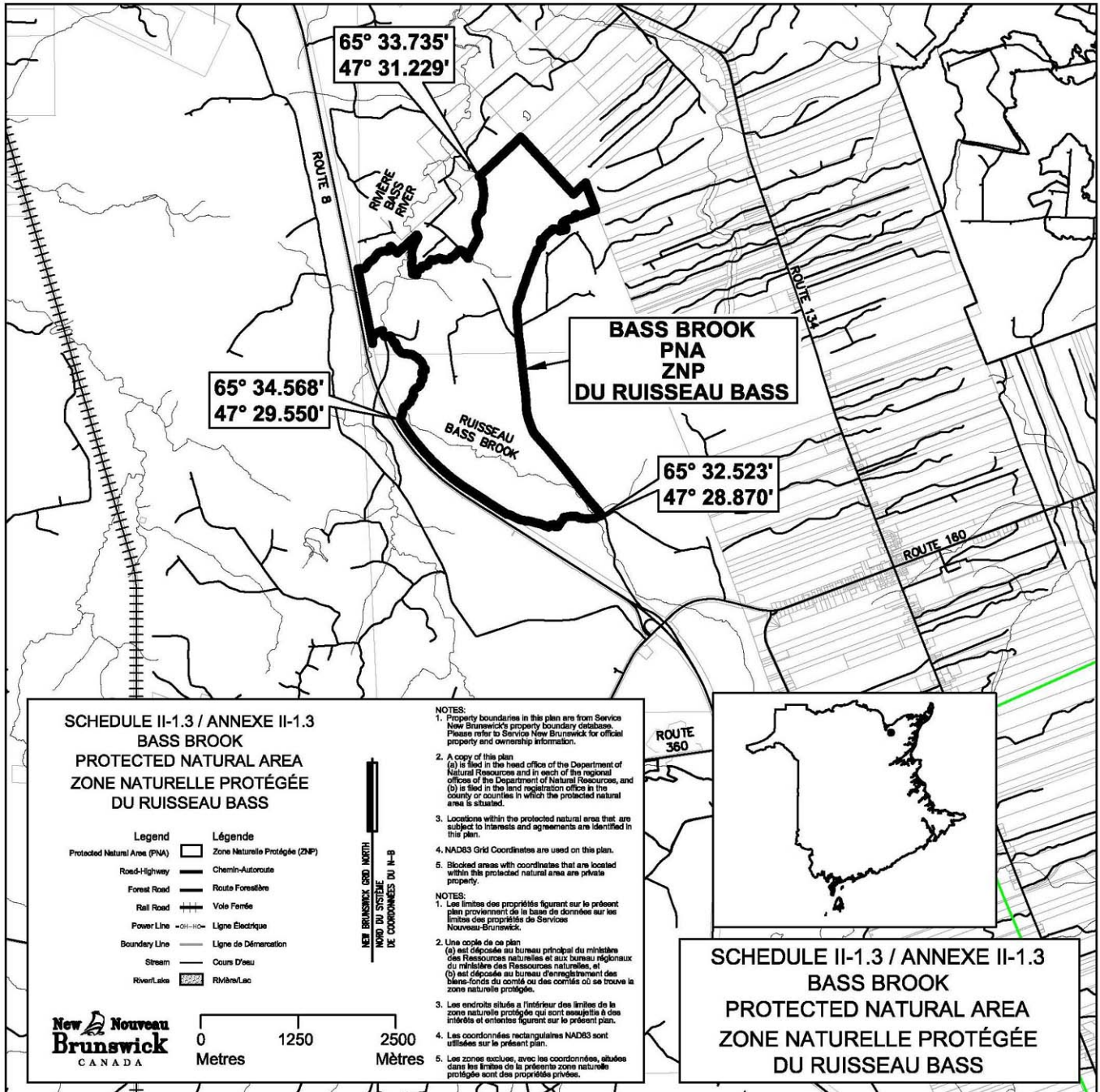
2014-150; 2020-13

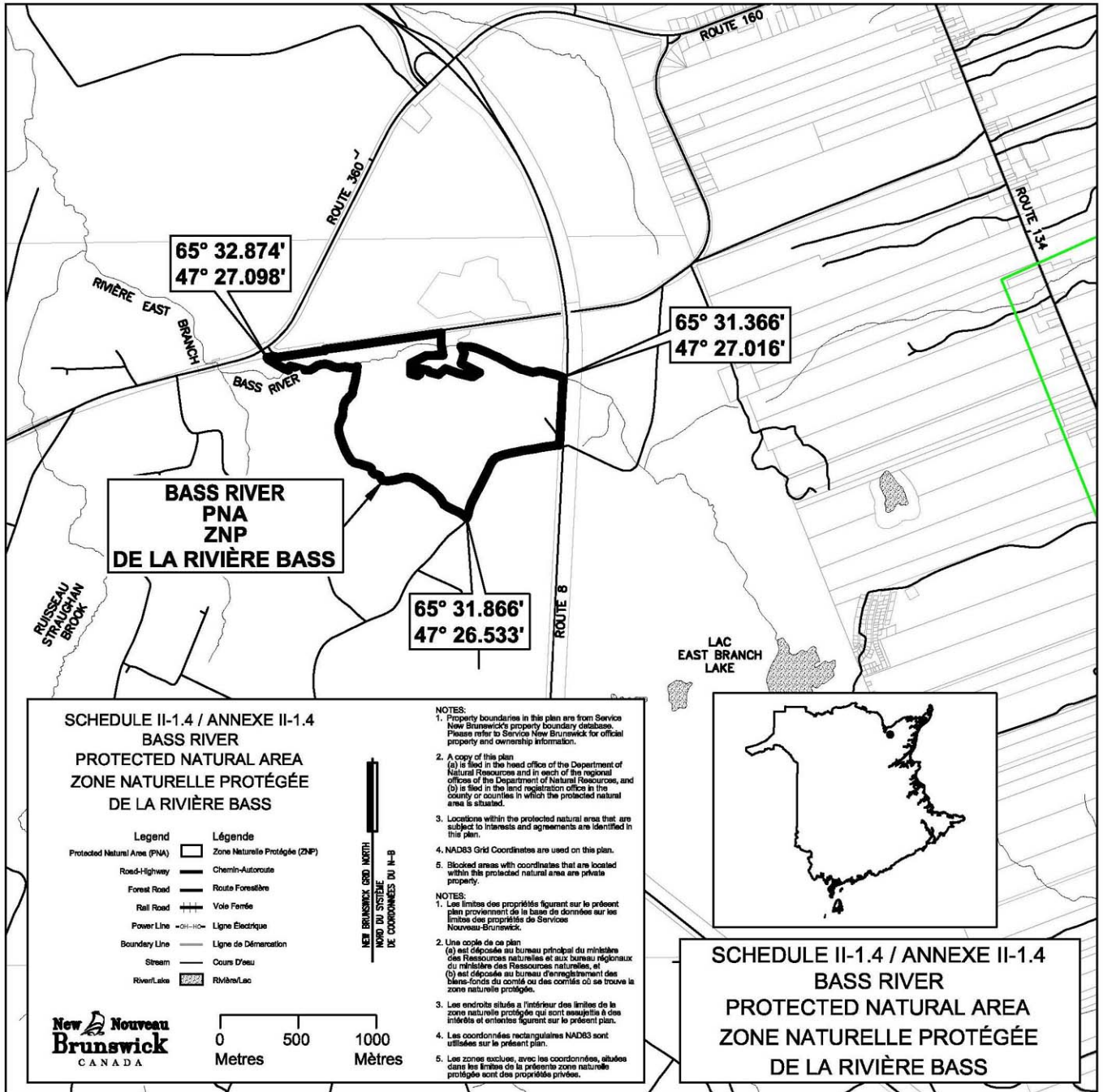


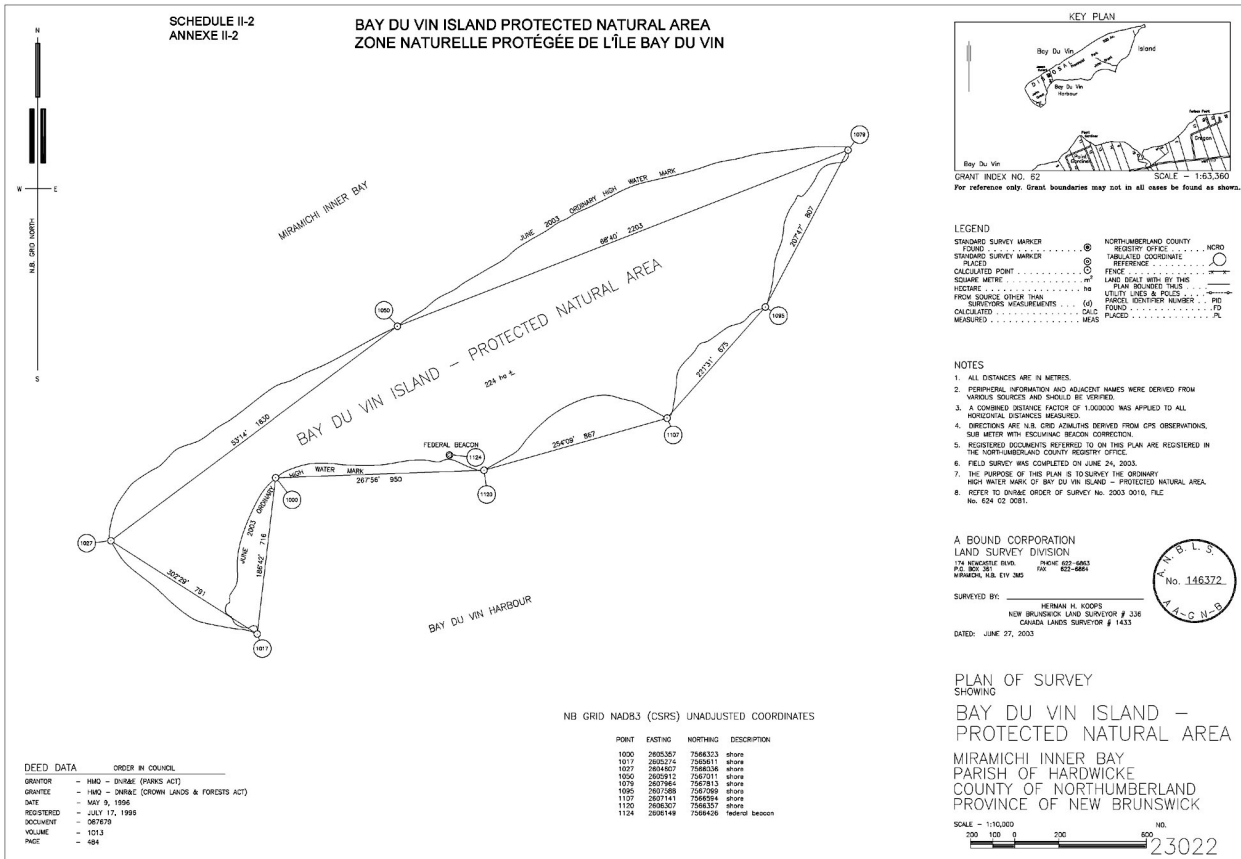


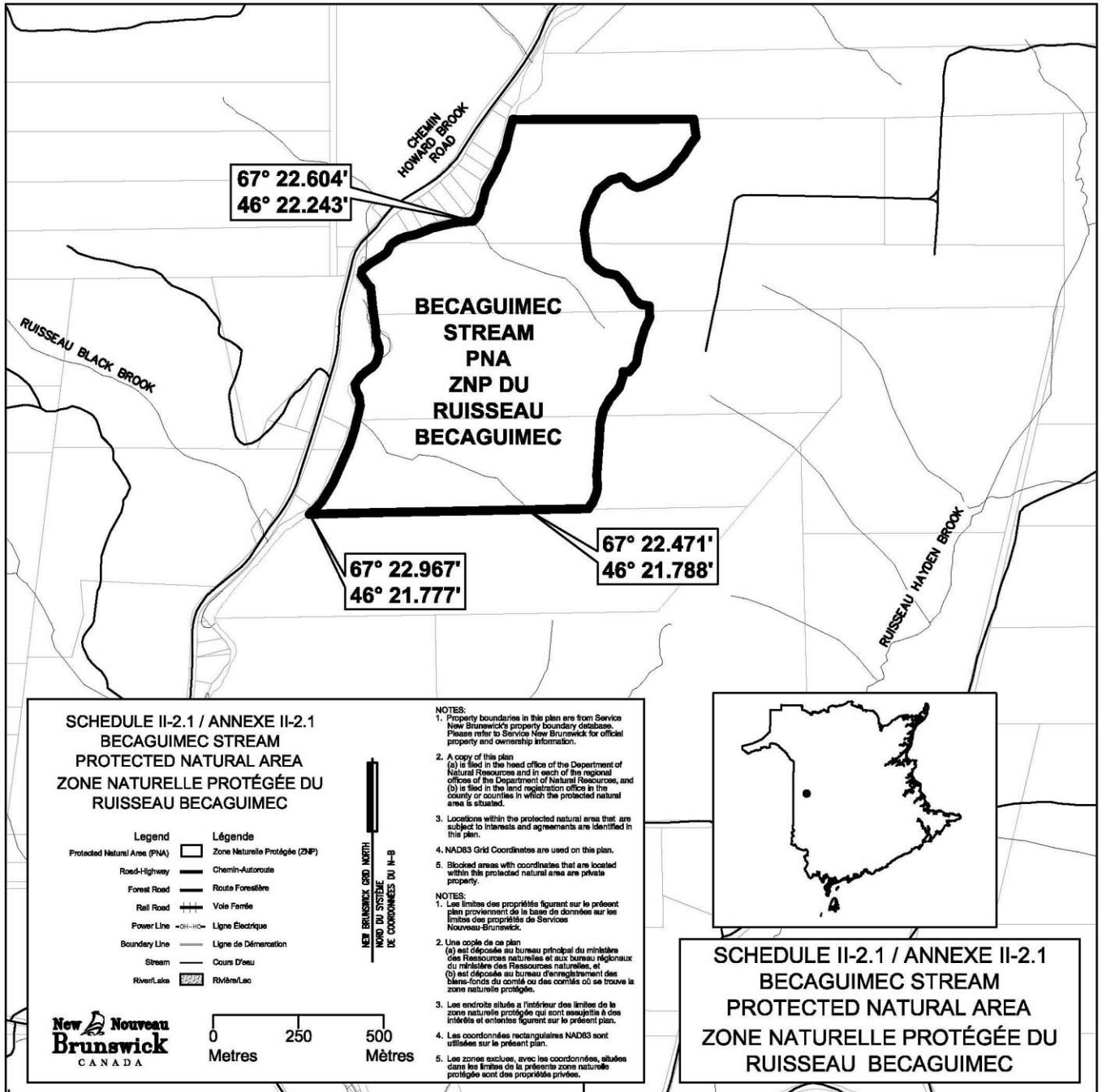


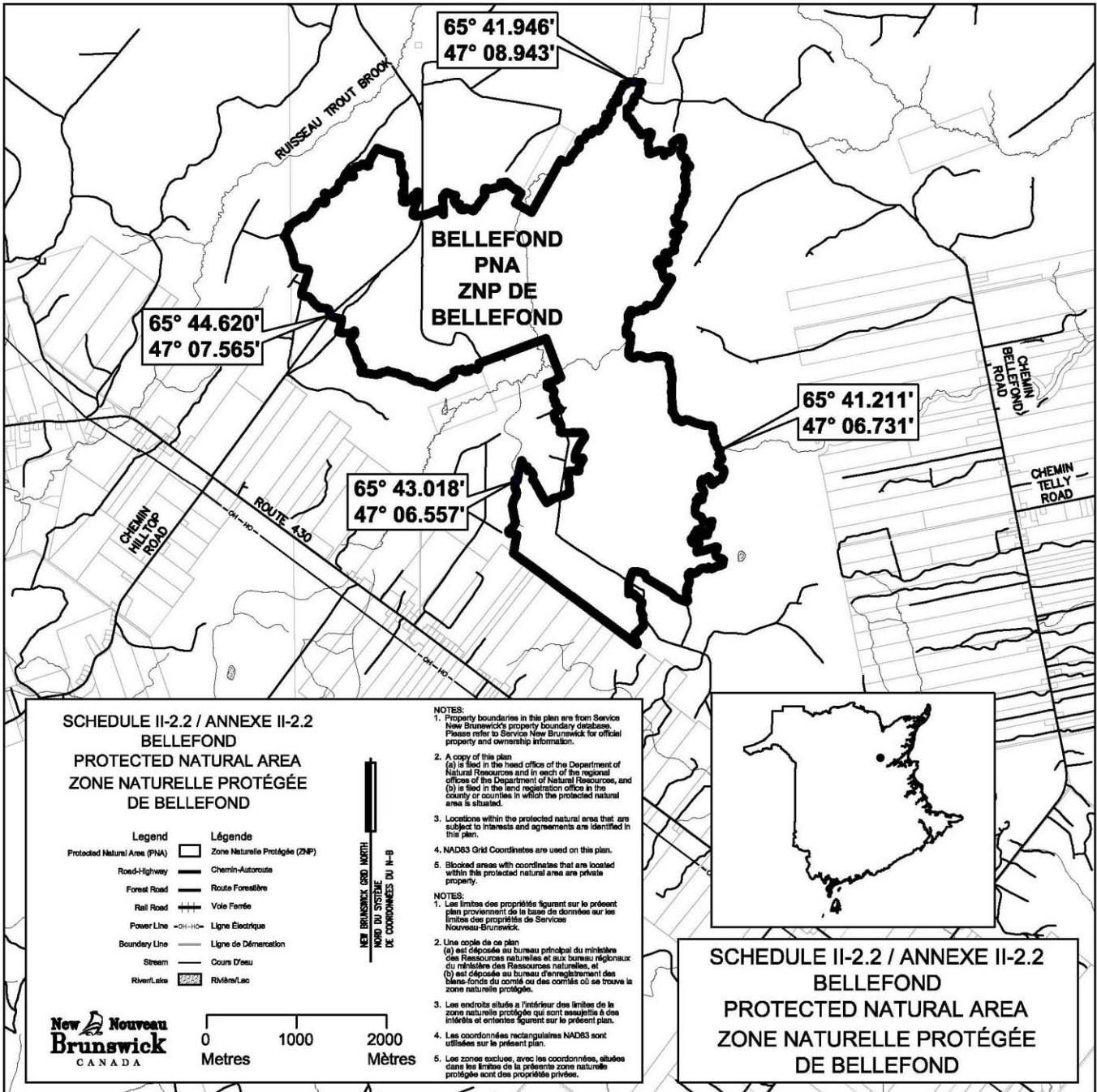
2014-150

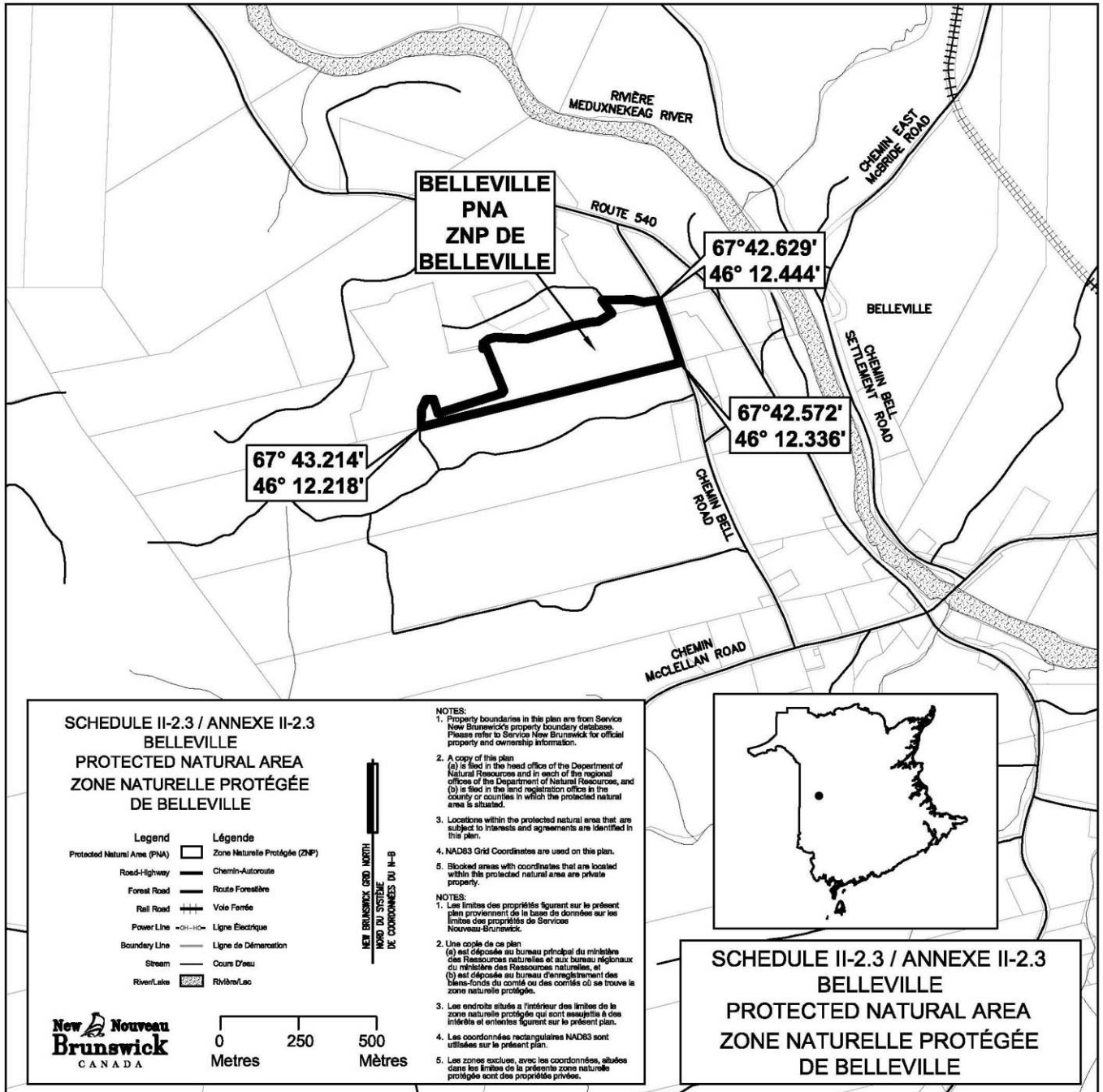


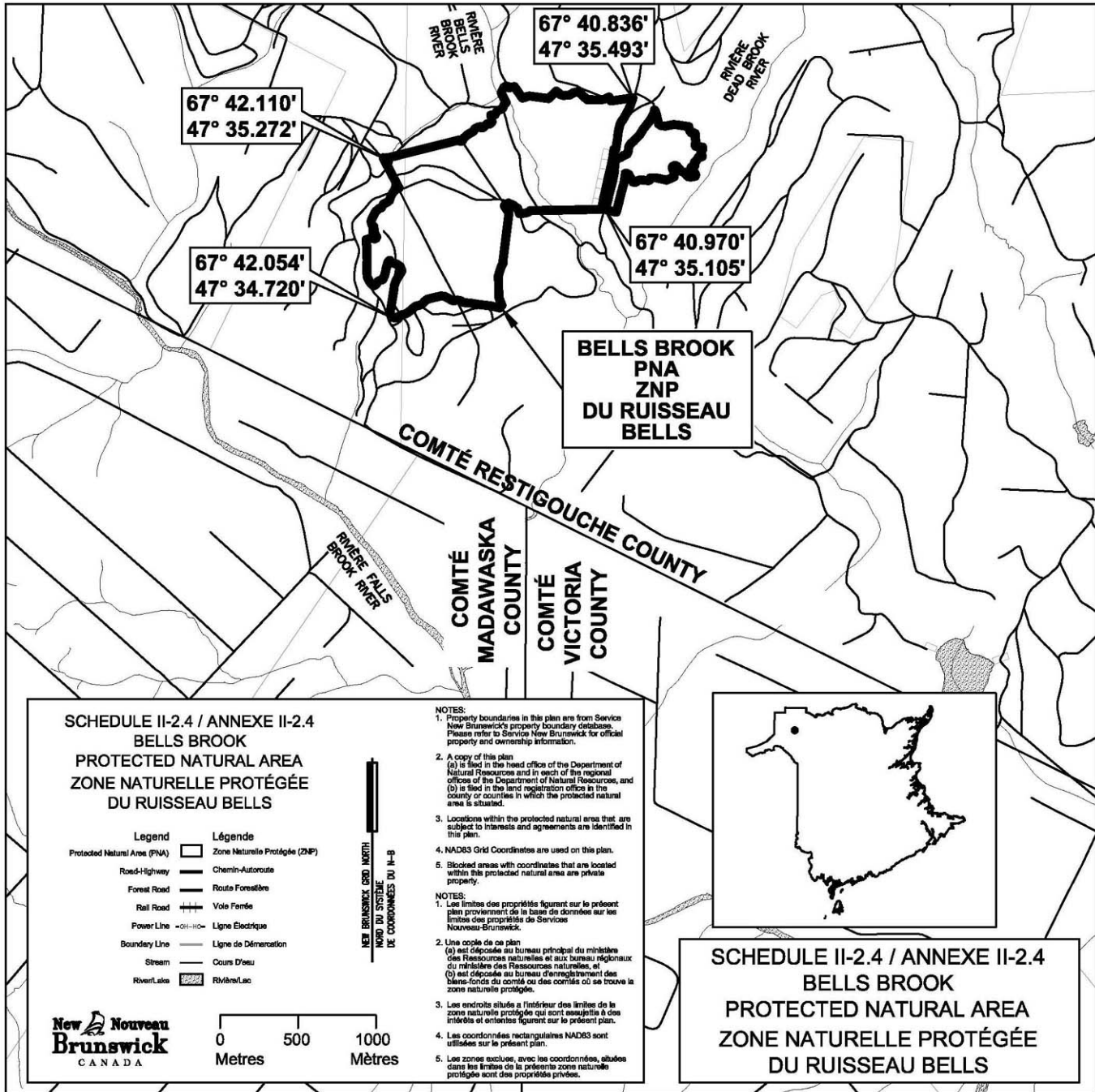


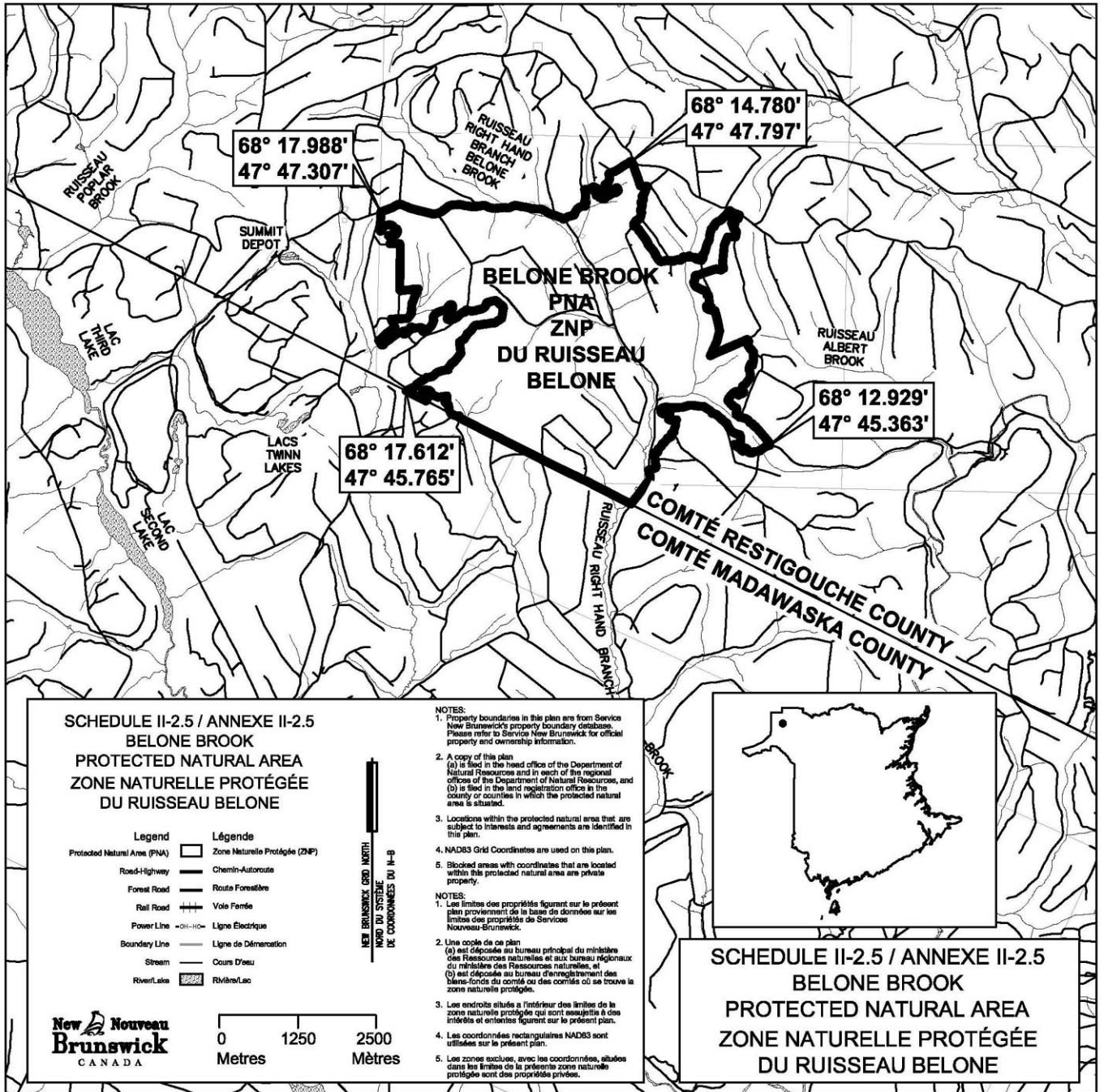


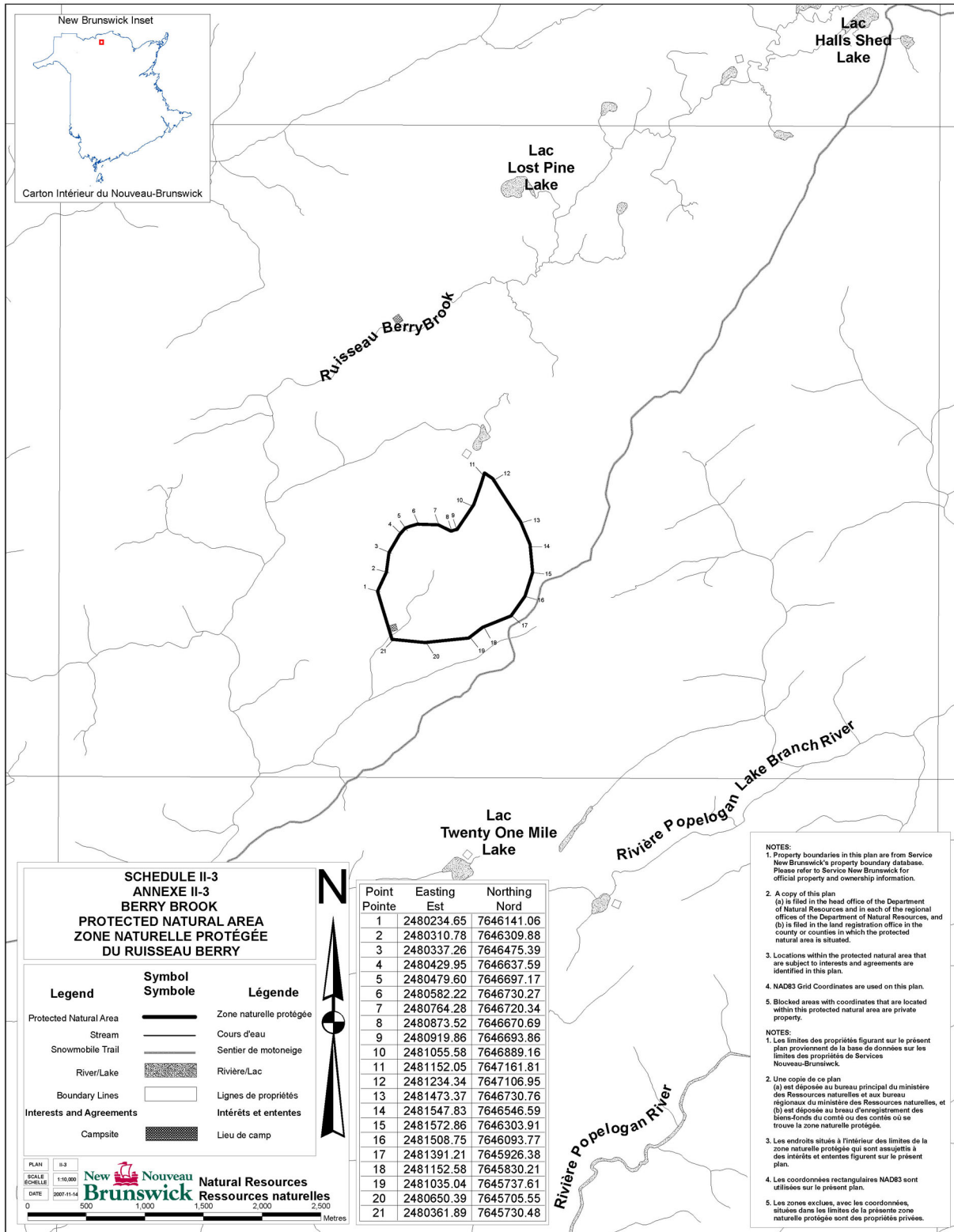


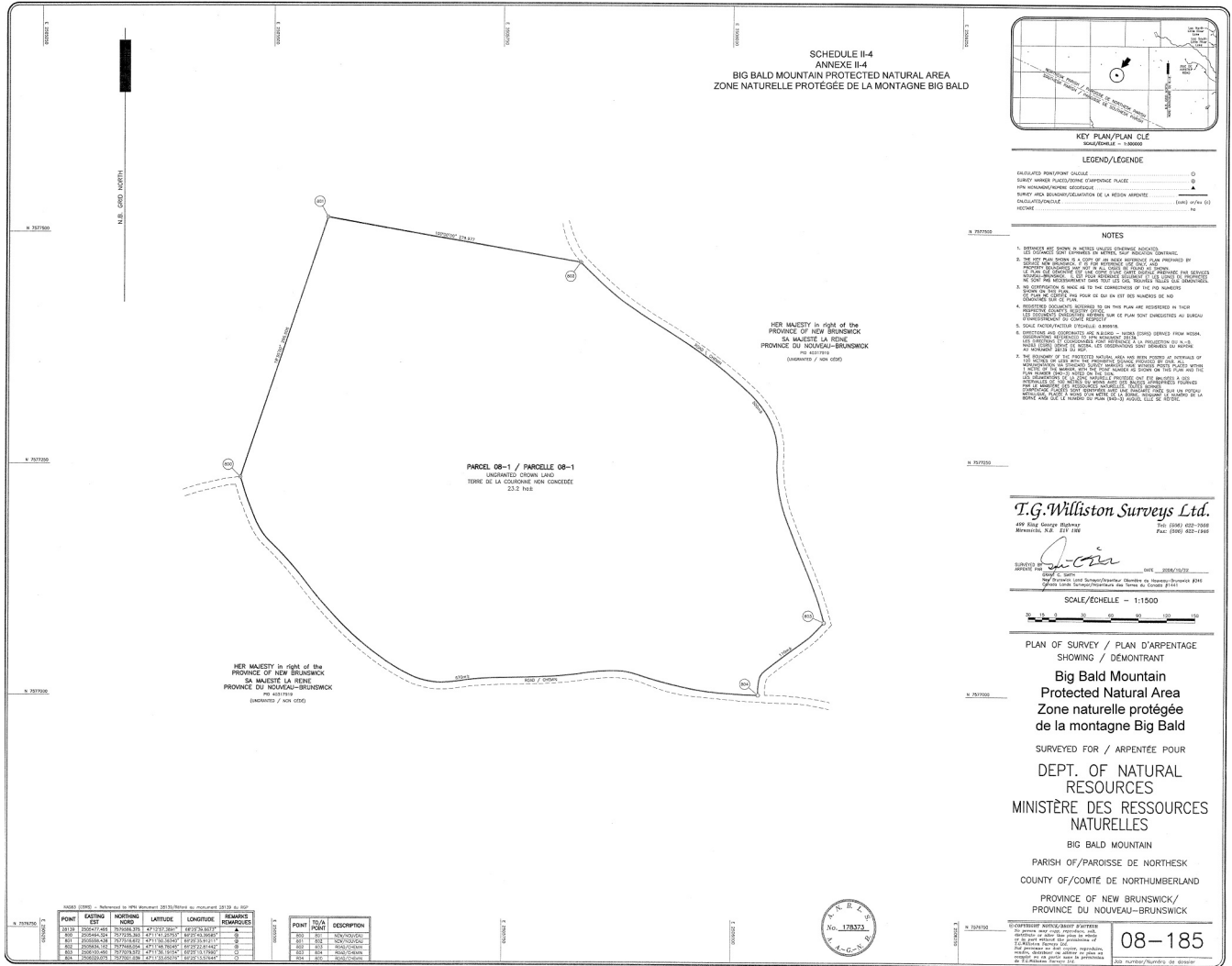




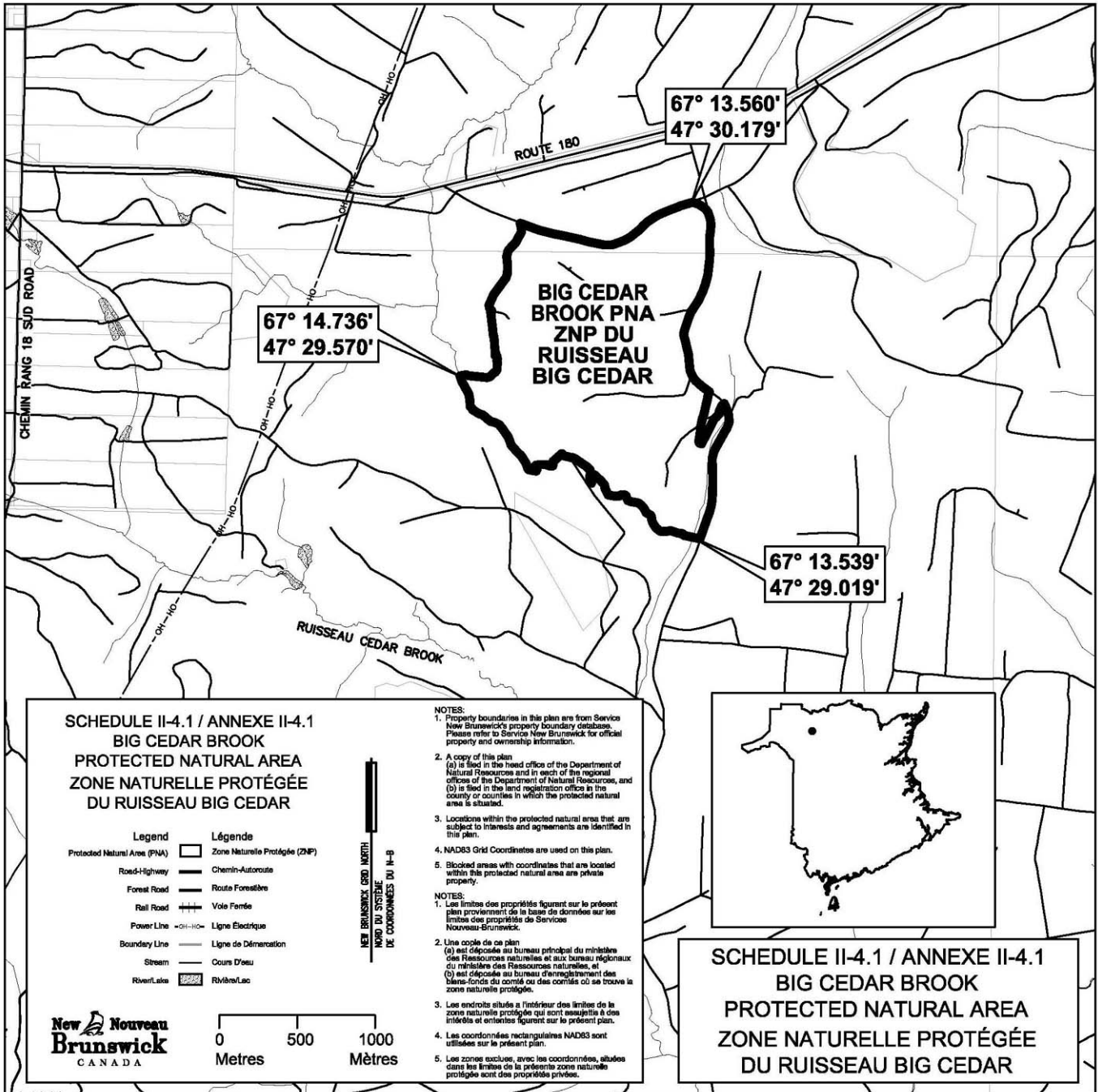


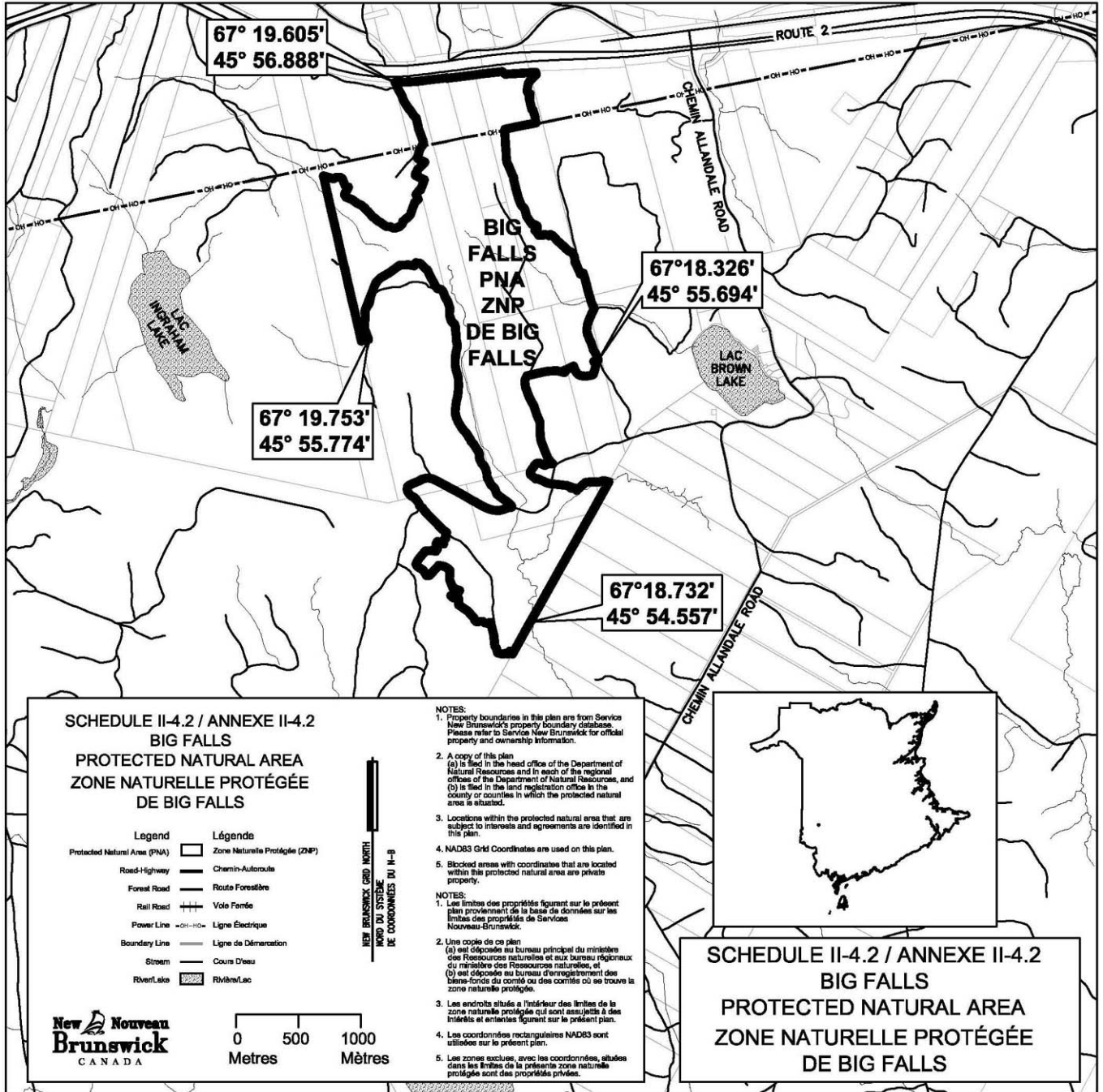




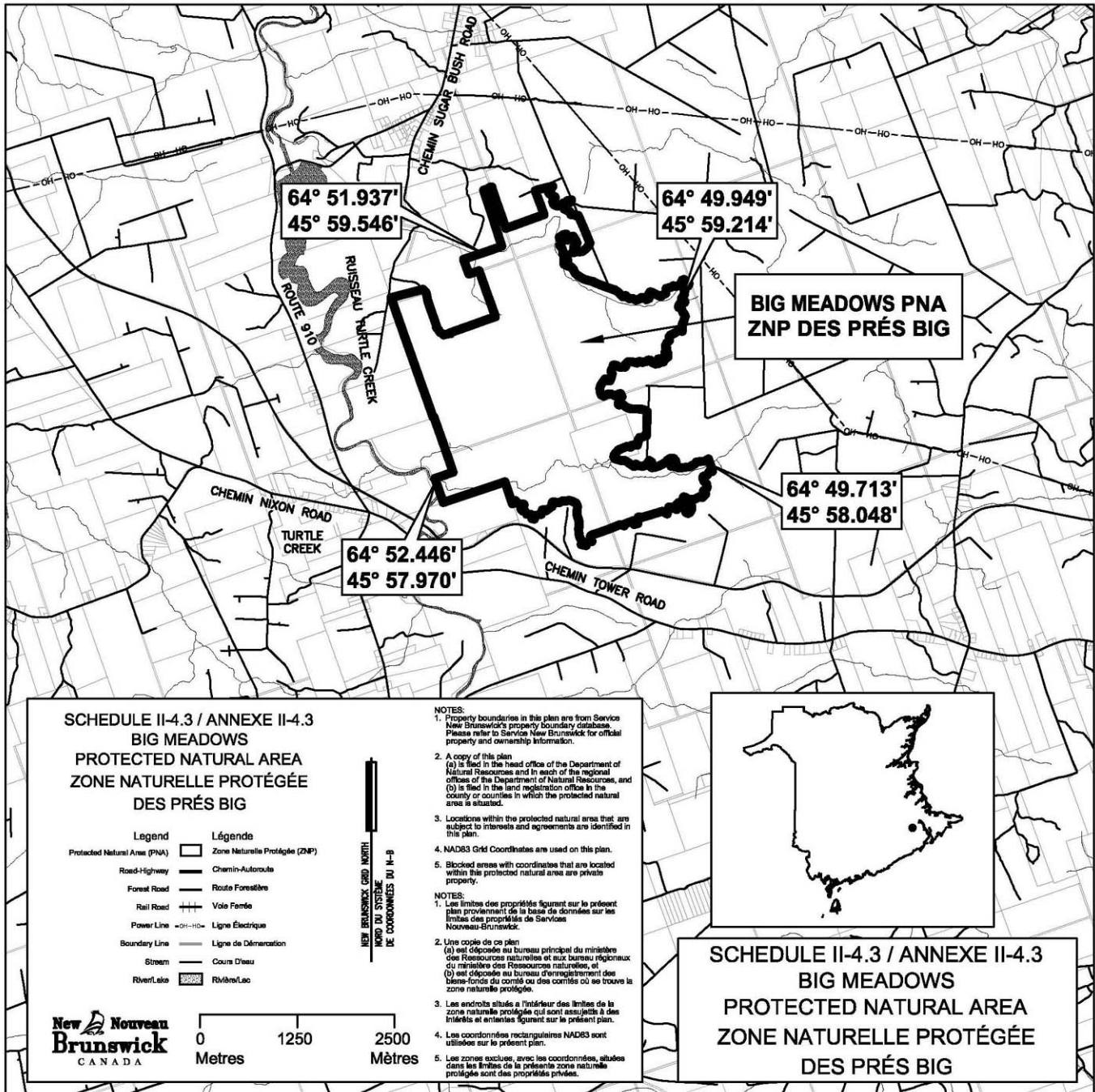


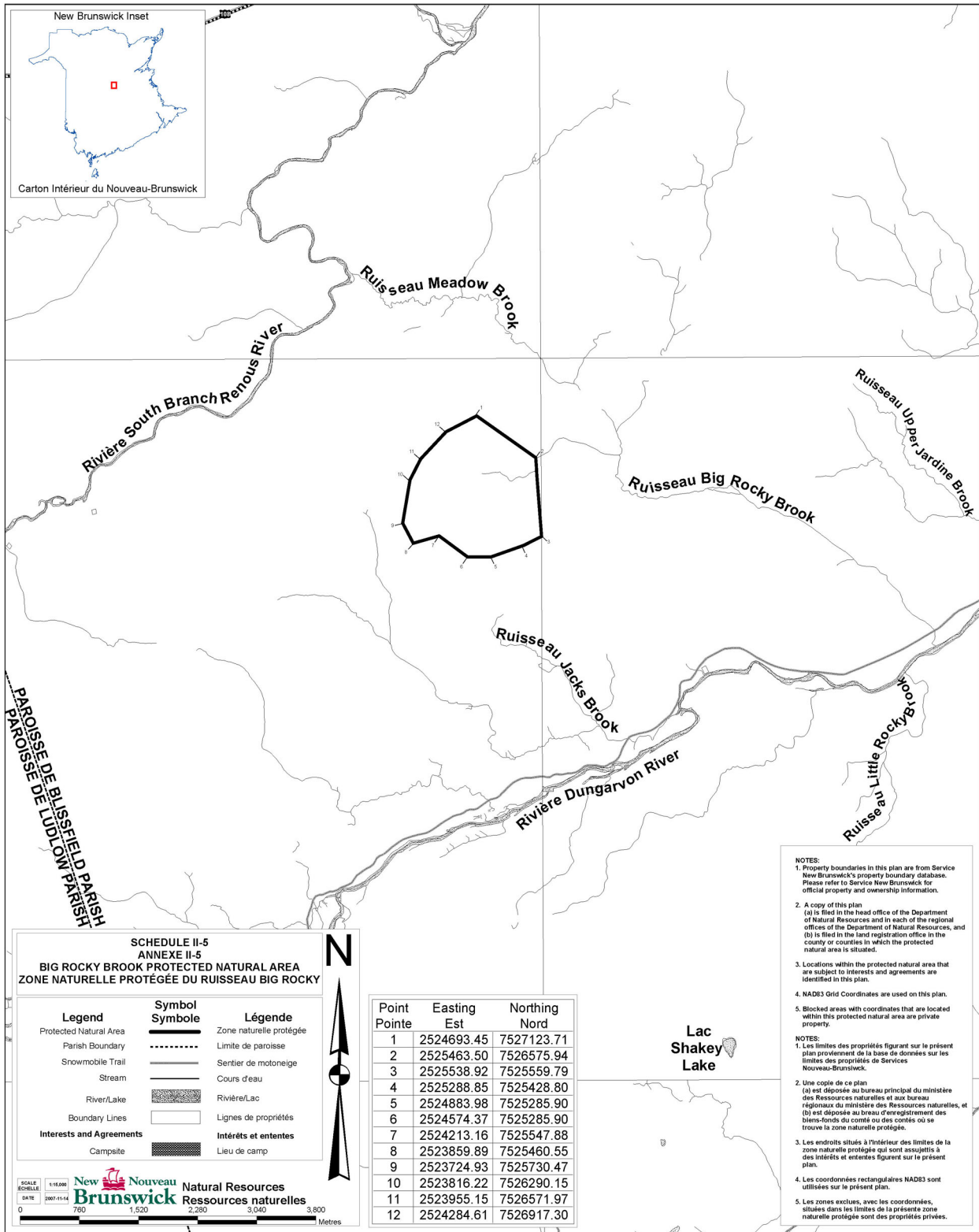
2008-123; 2020-13

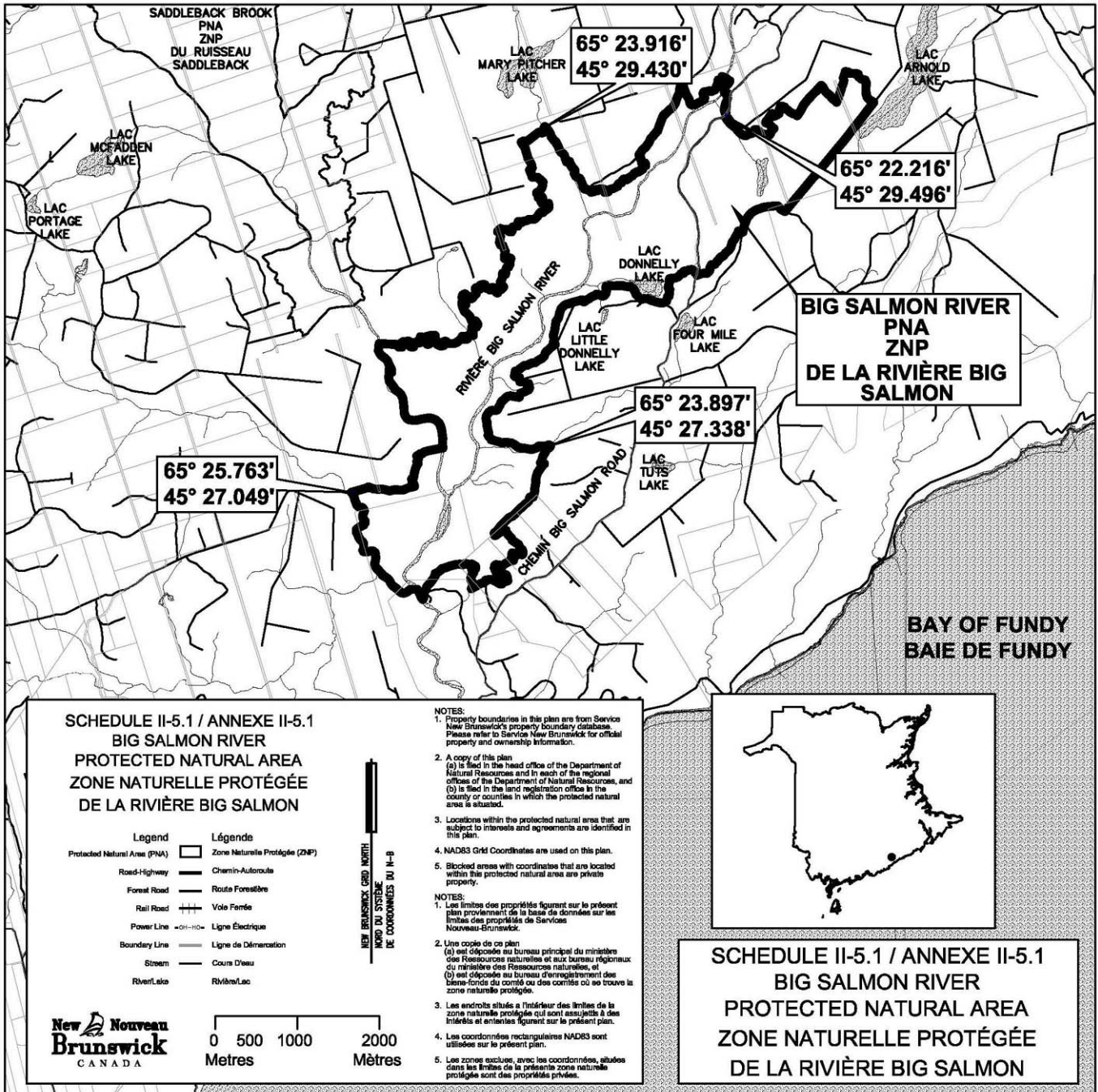


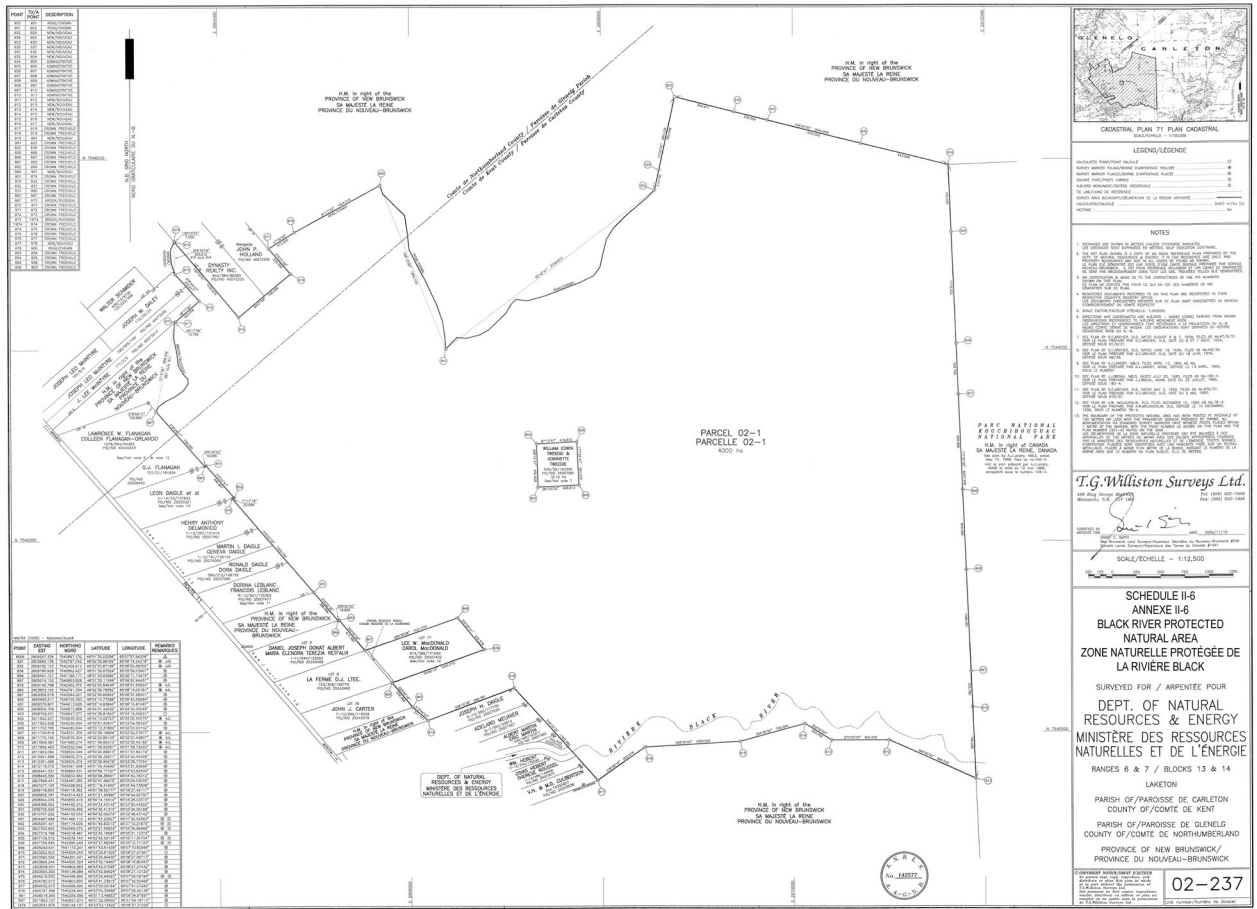


2014-150

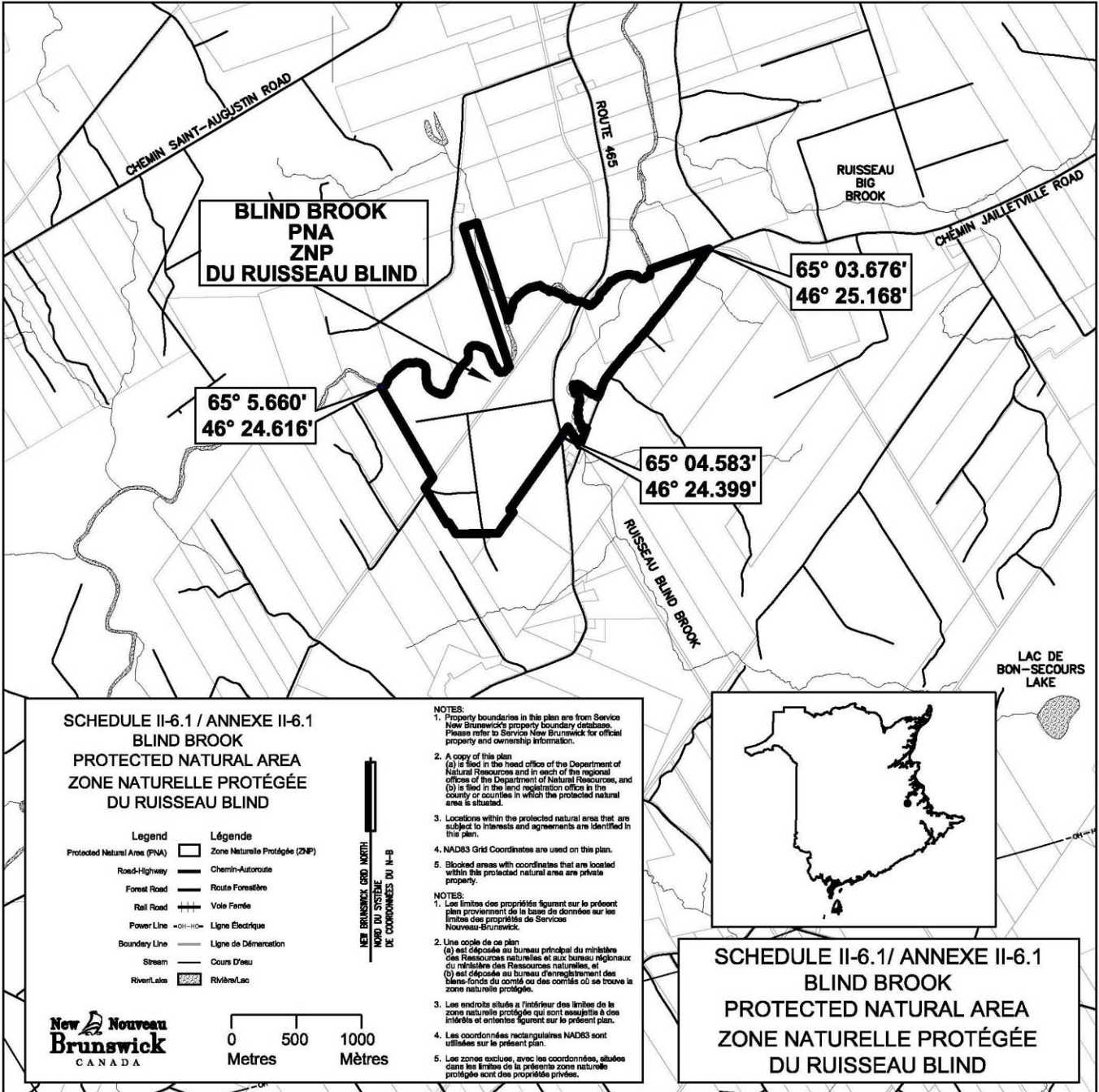


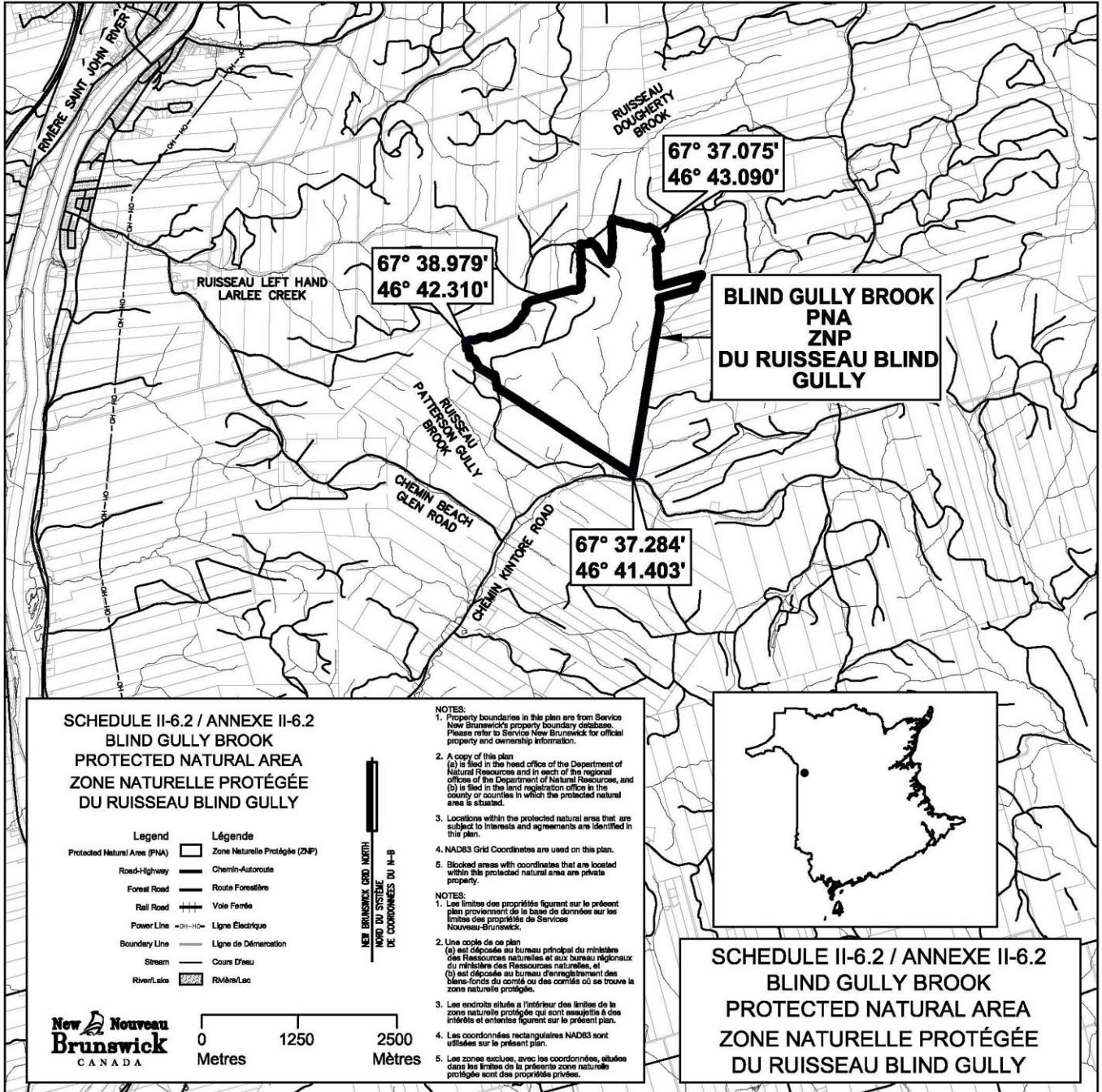


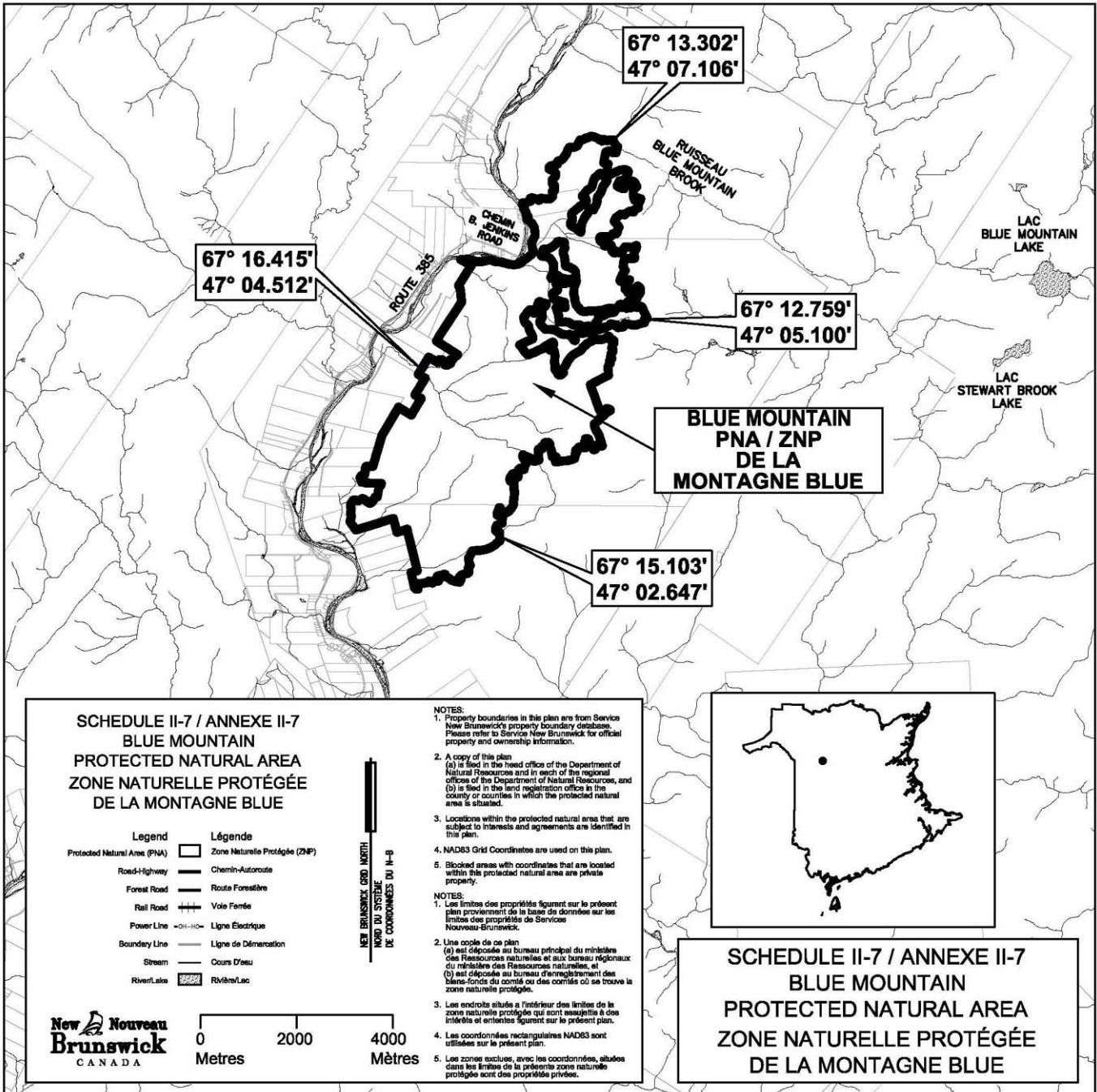


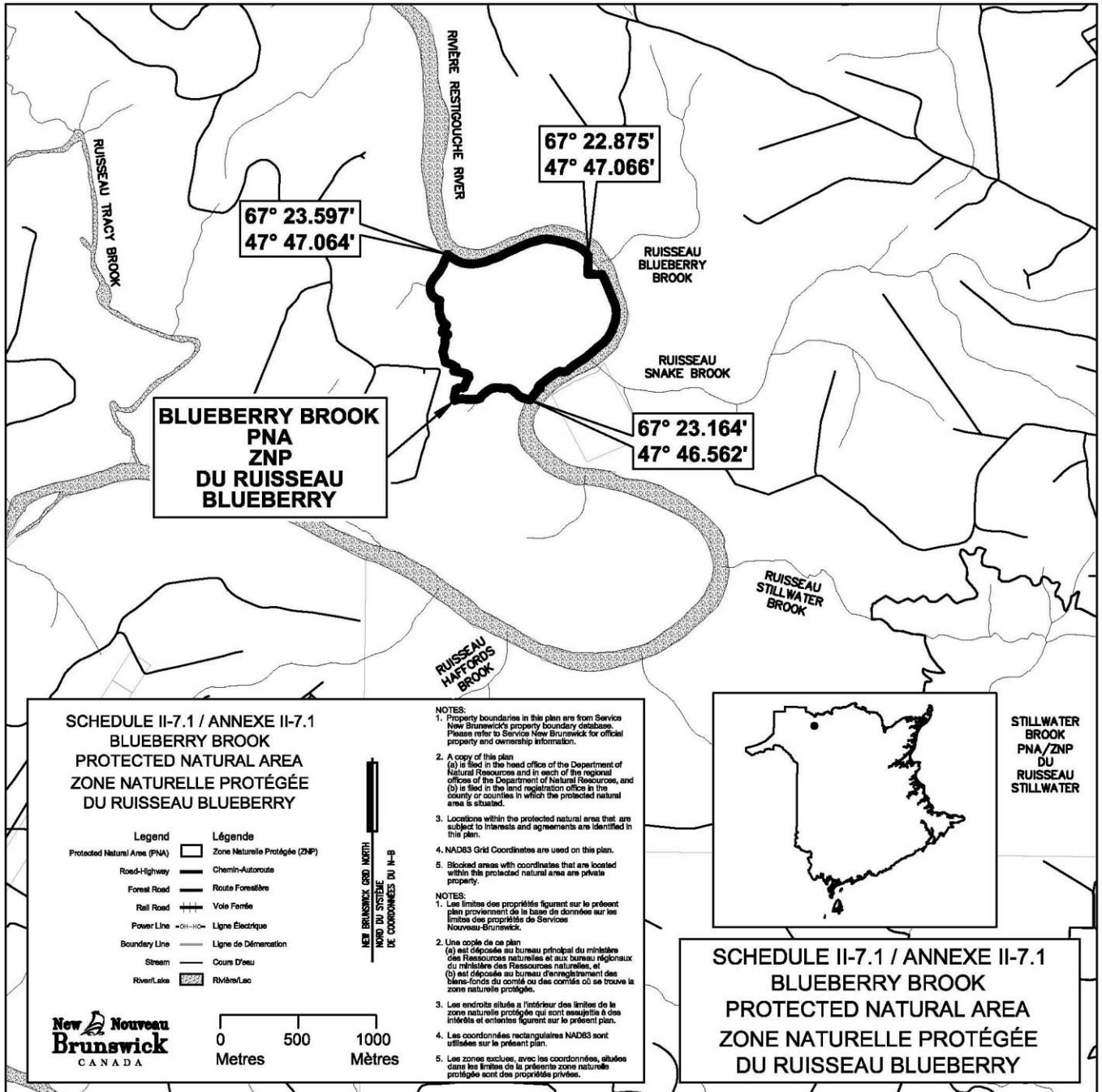


2008-123

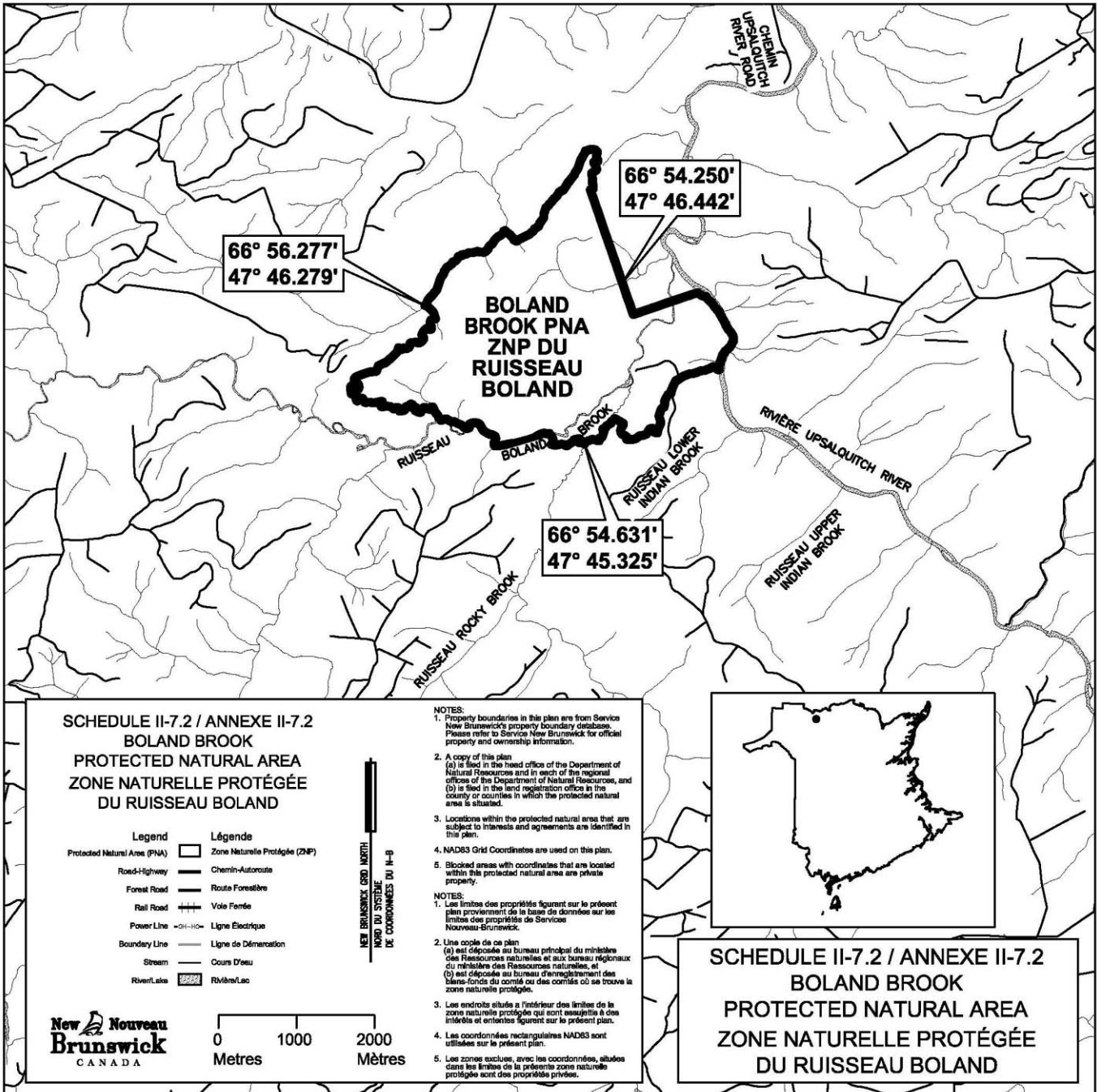


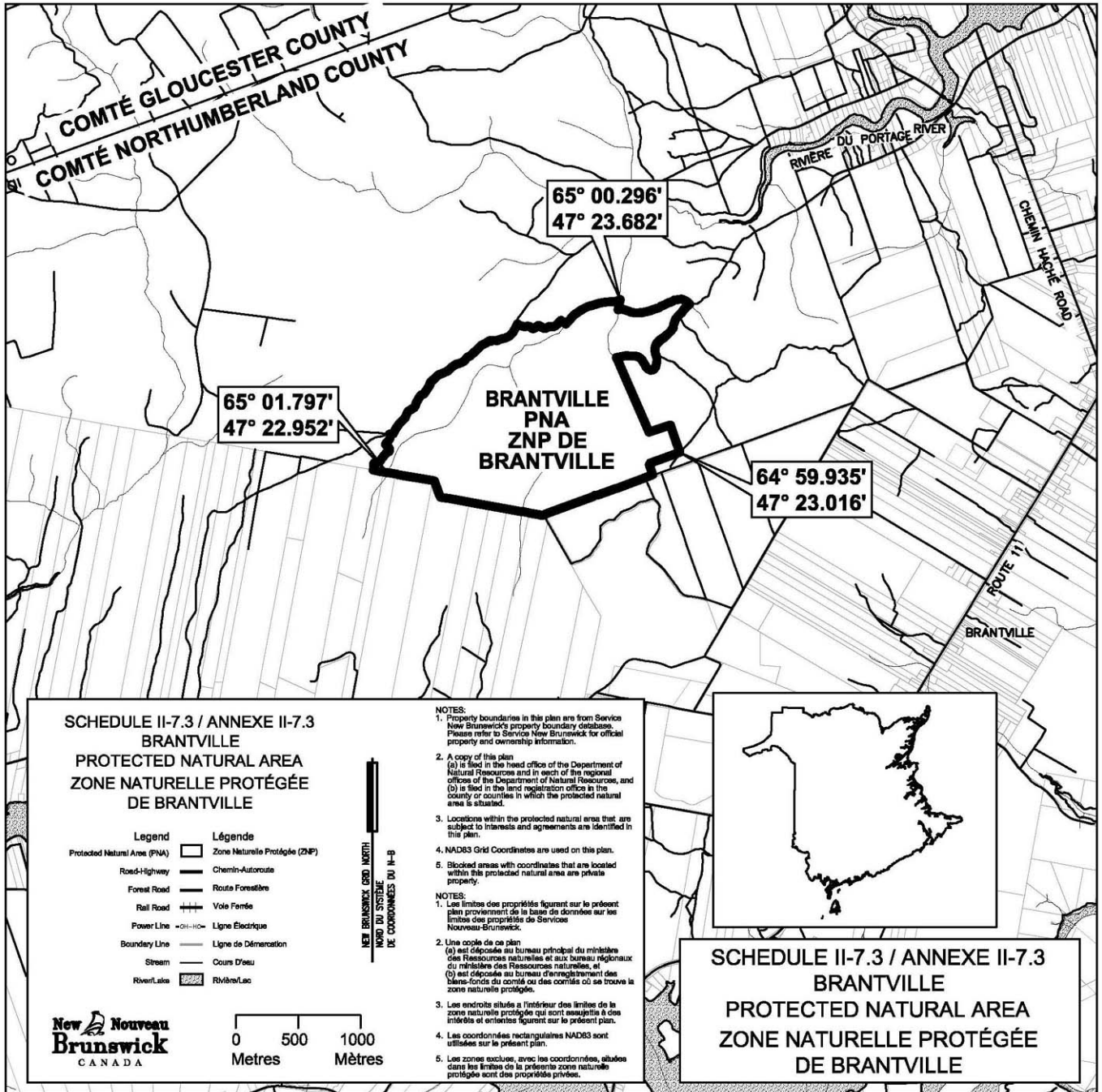




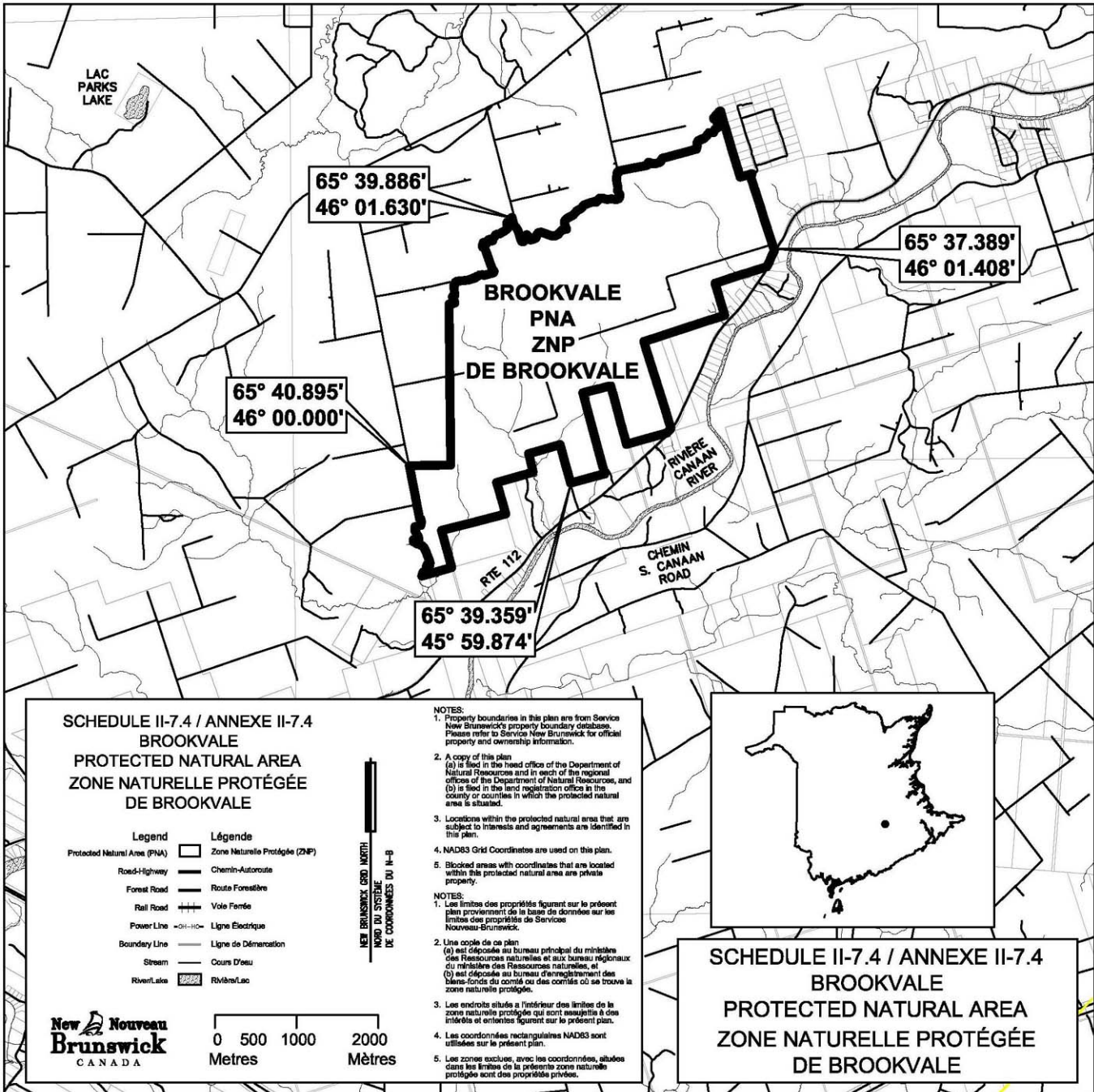


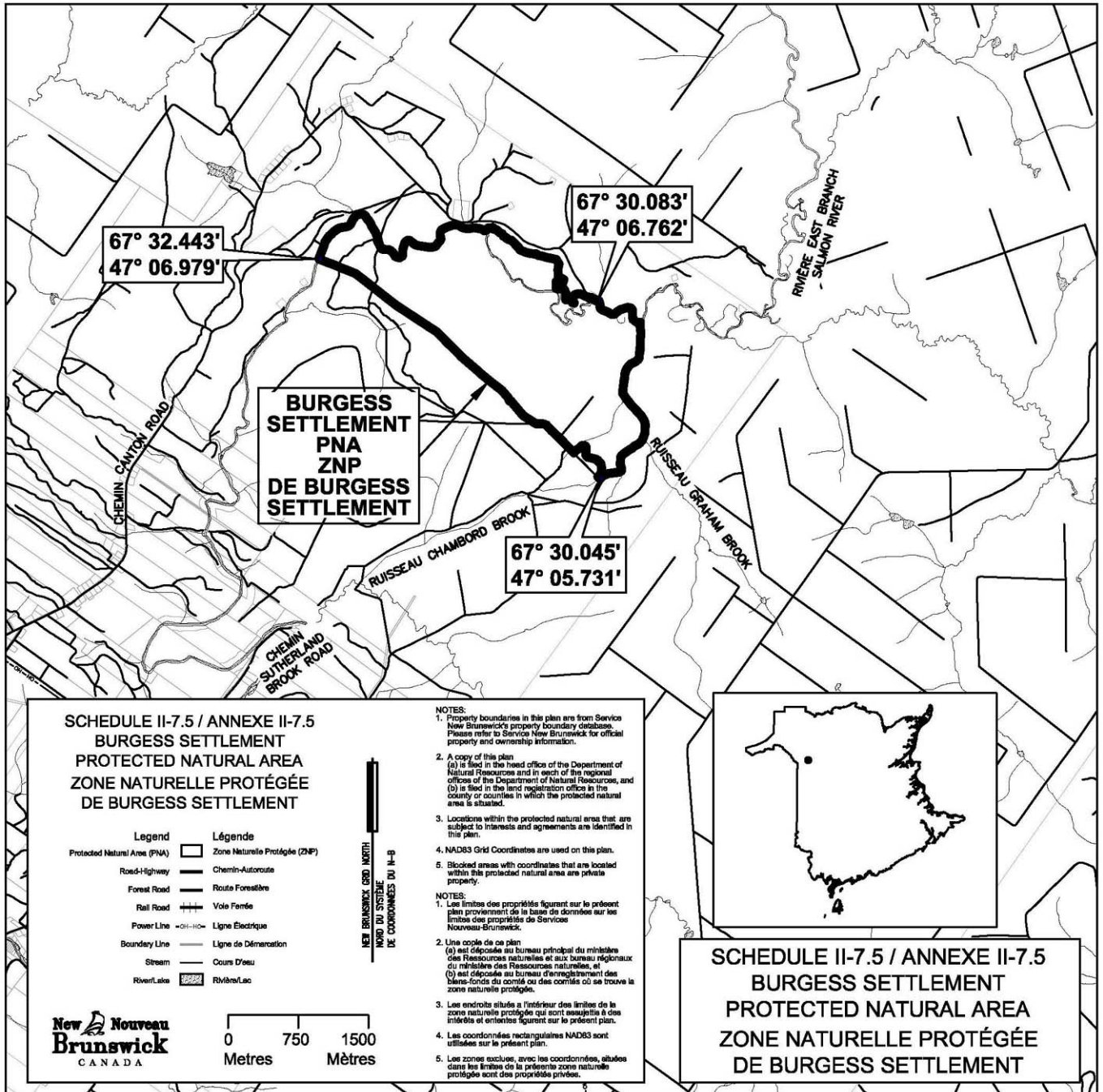
2014-150



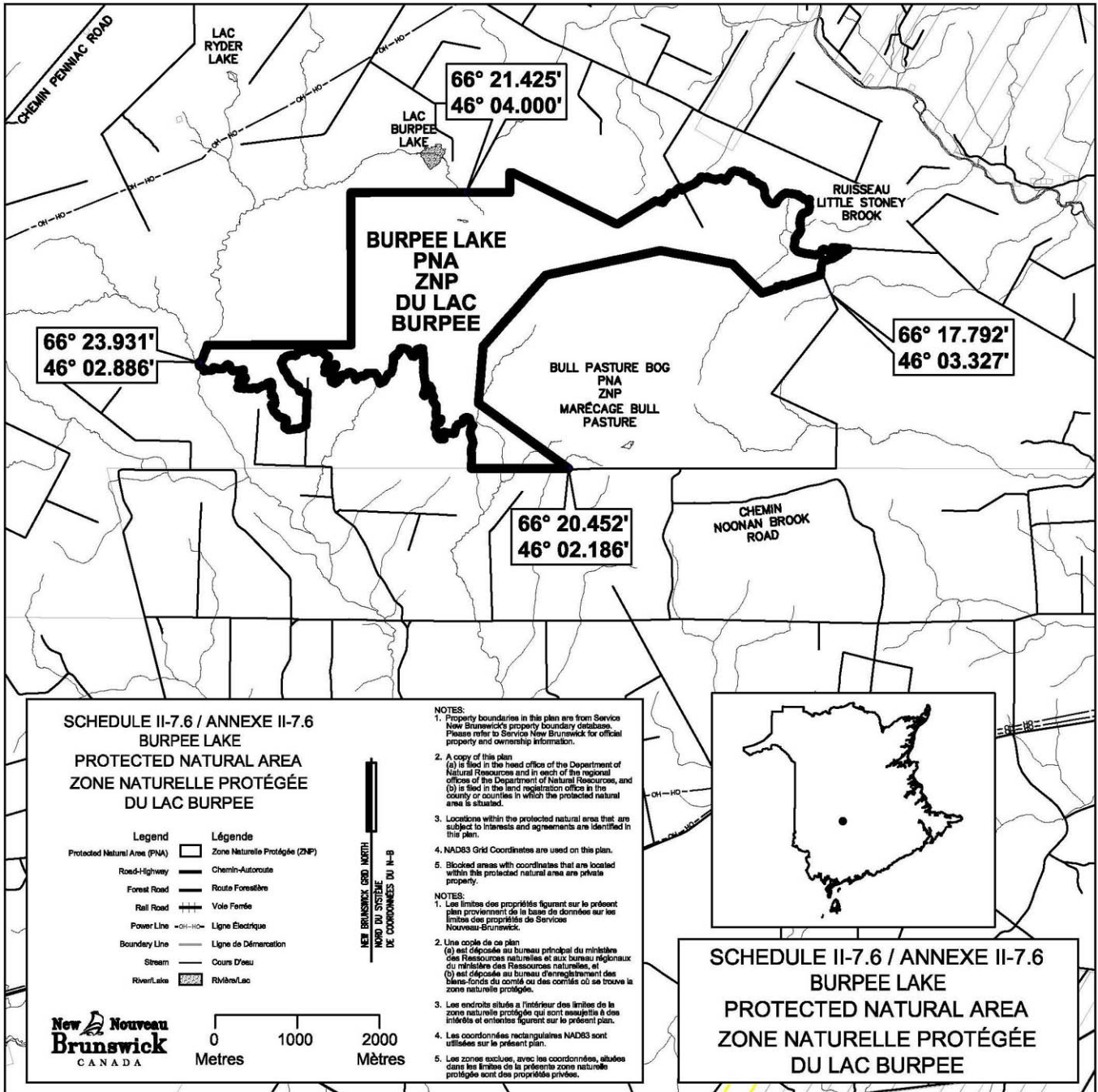


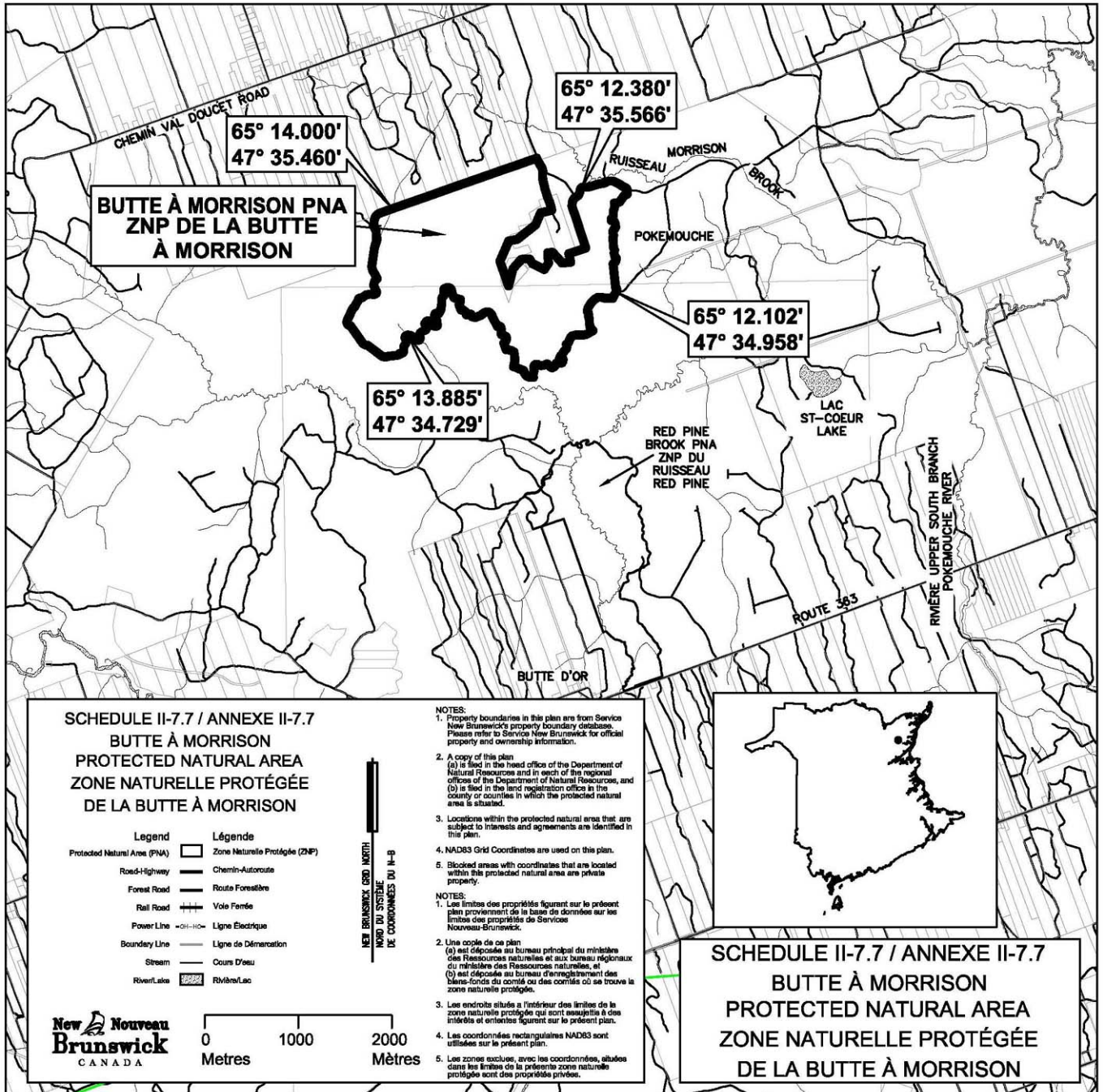
2014-150



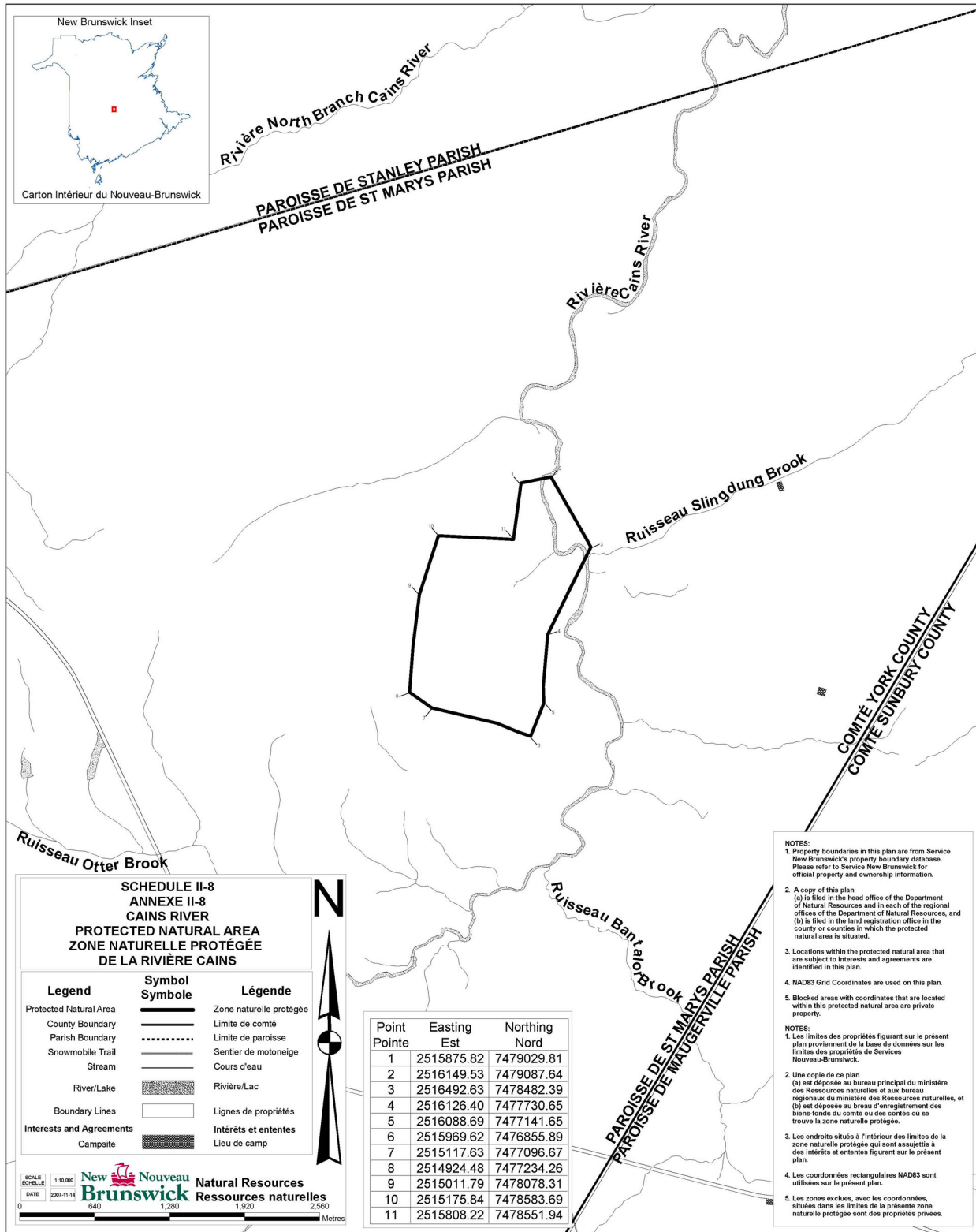


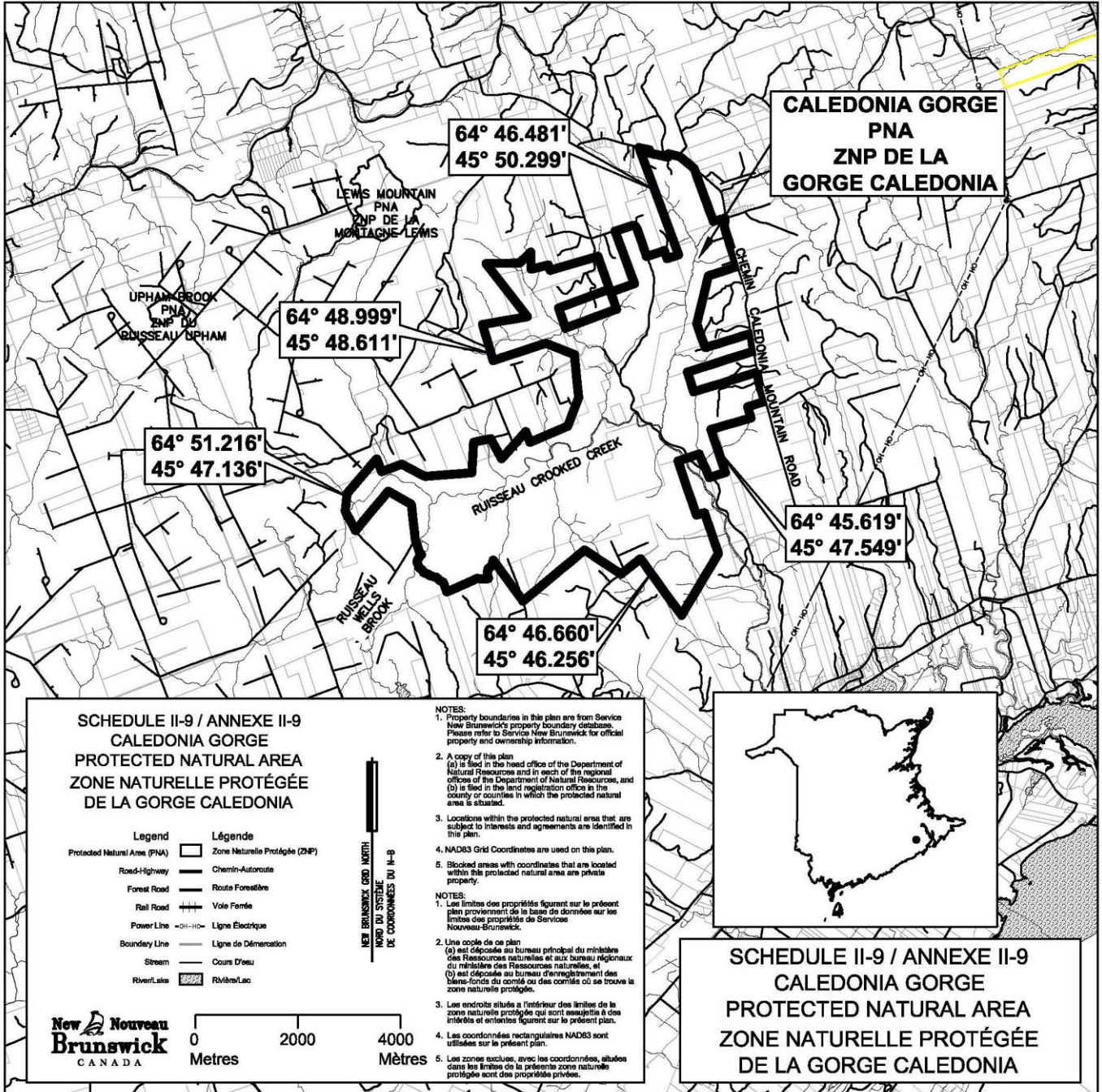
2014-150



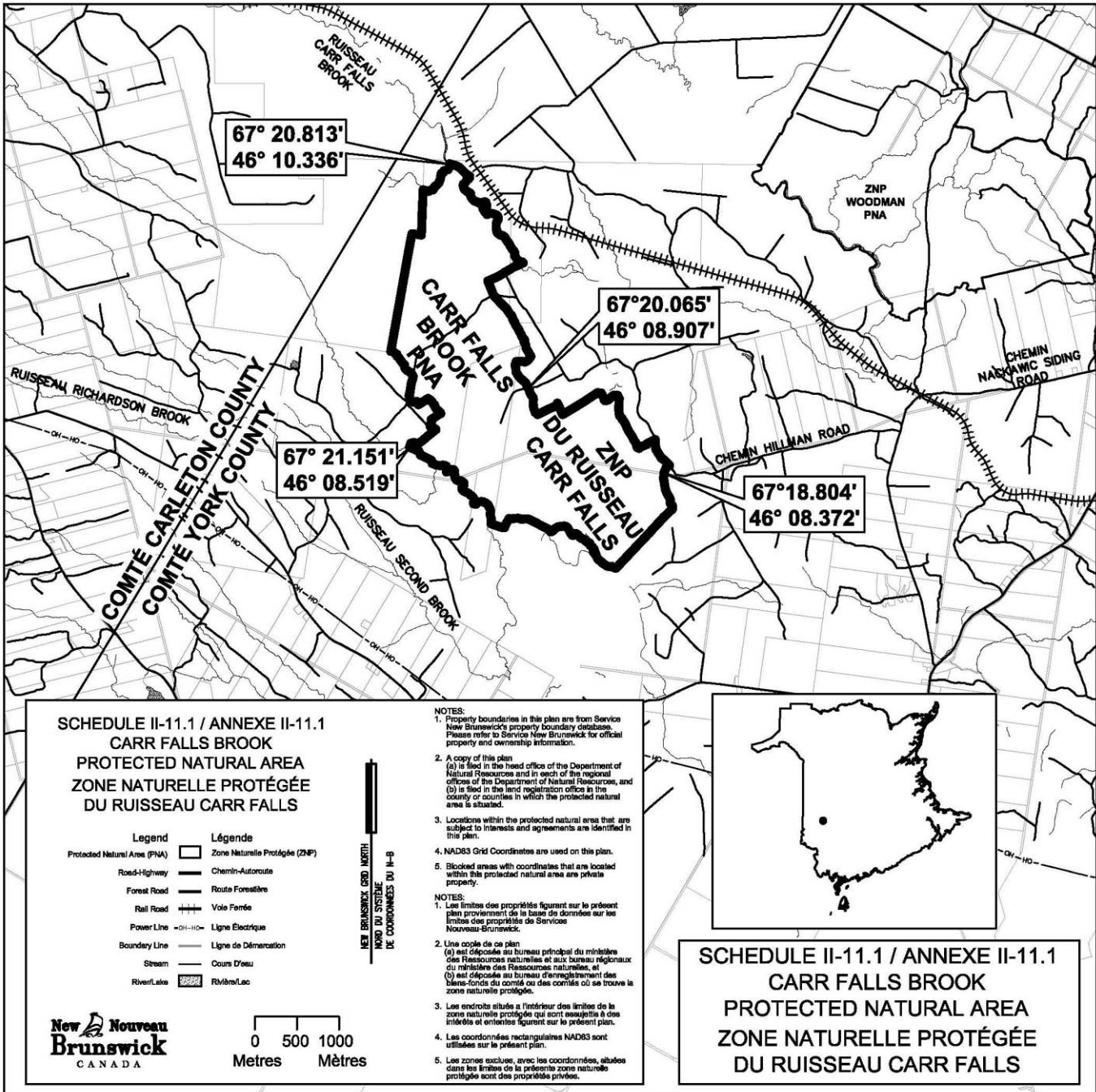


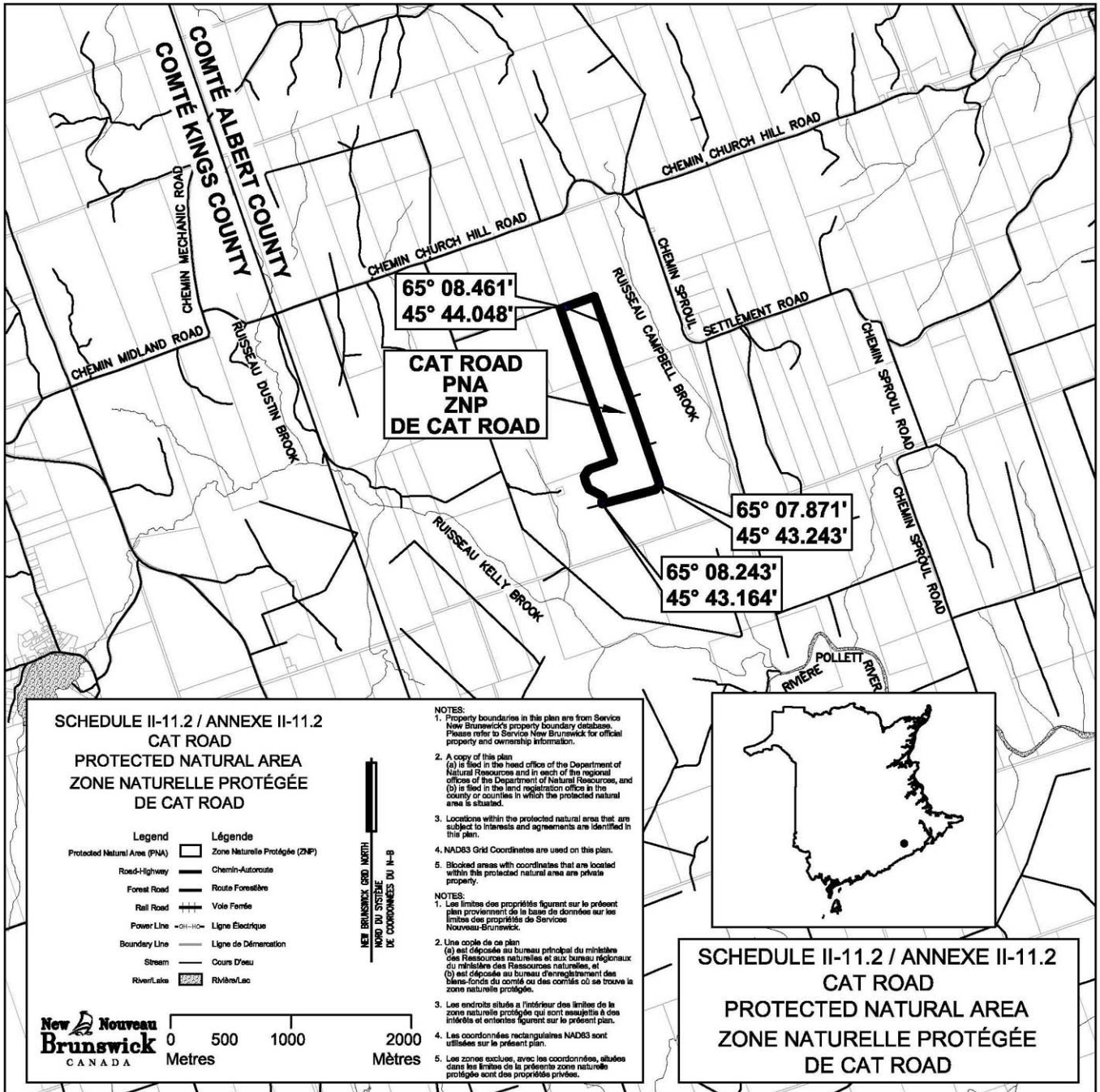
2014-150



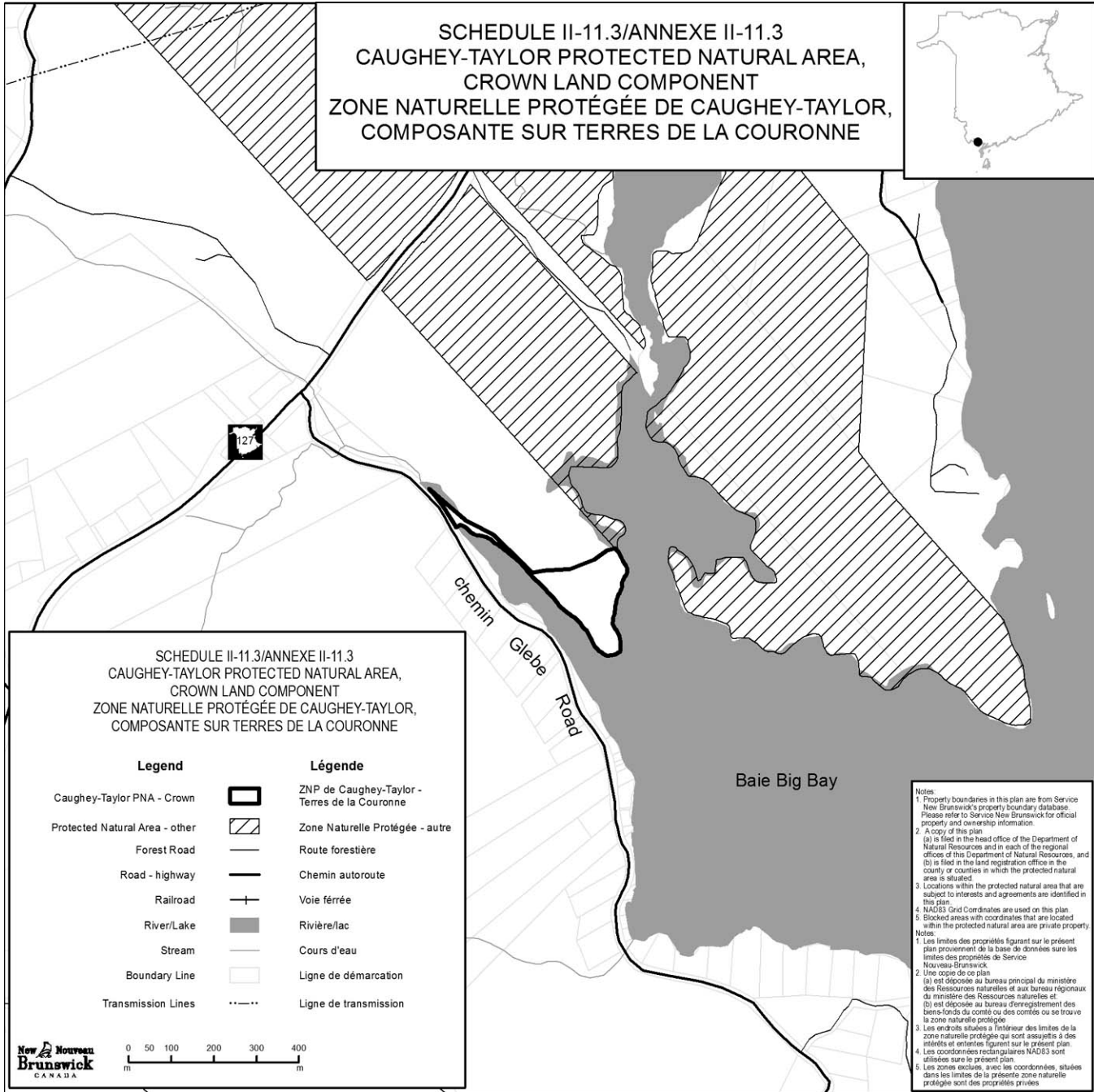


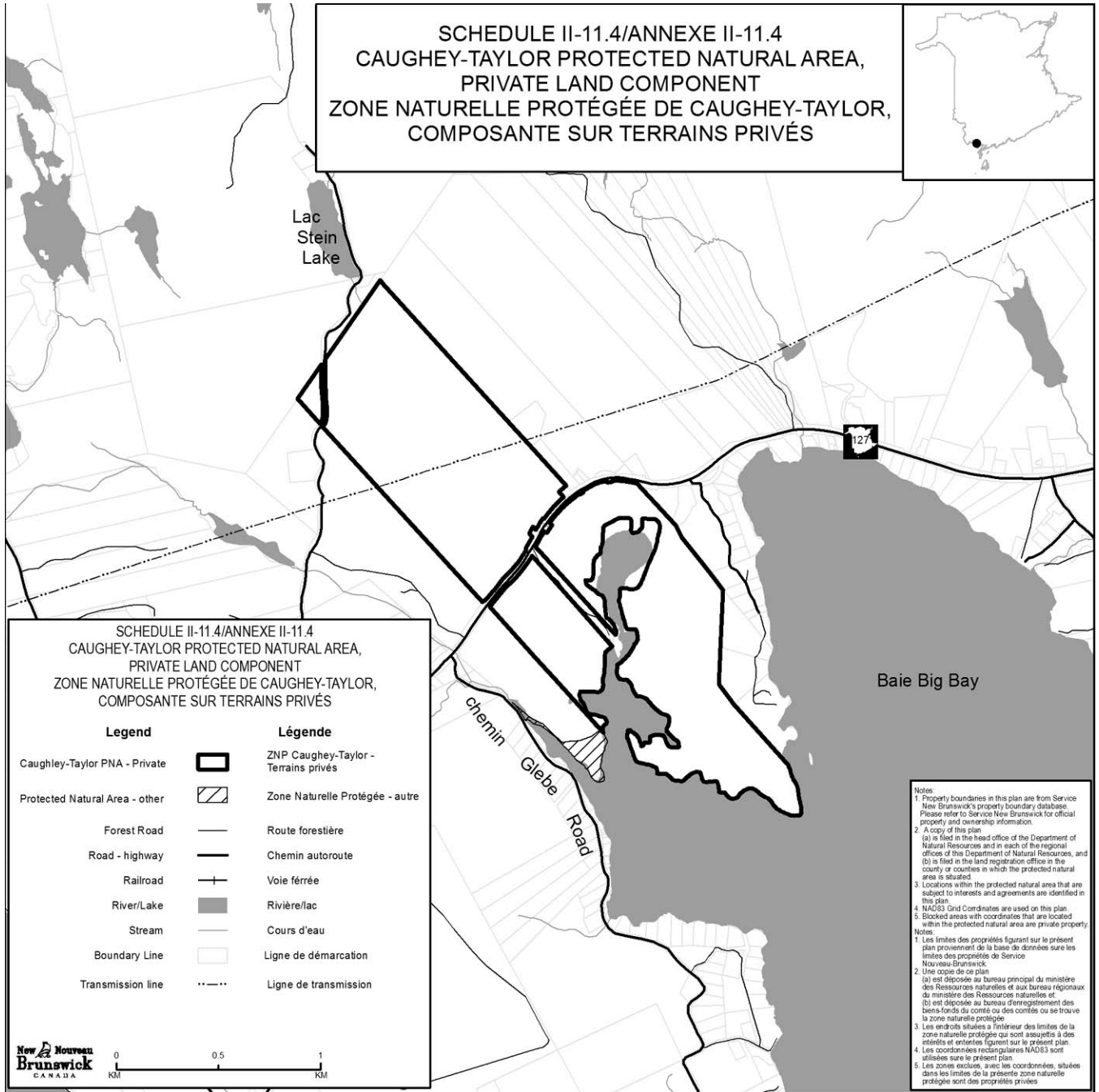
2008-123; 2014-150



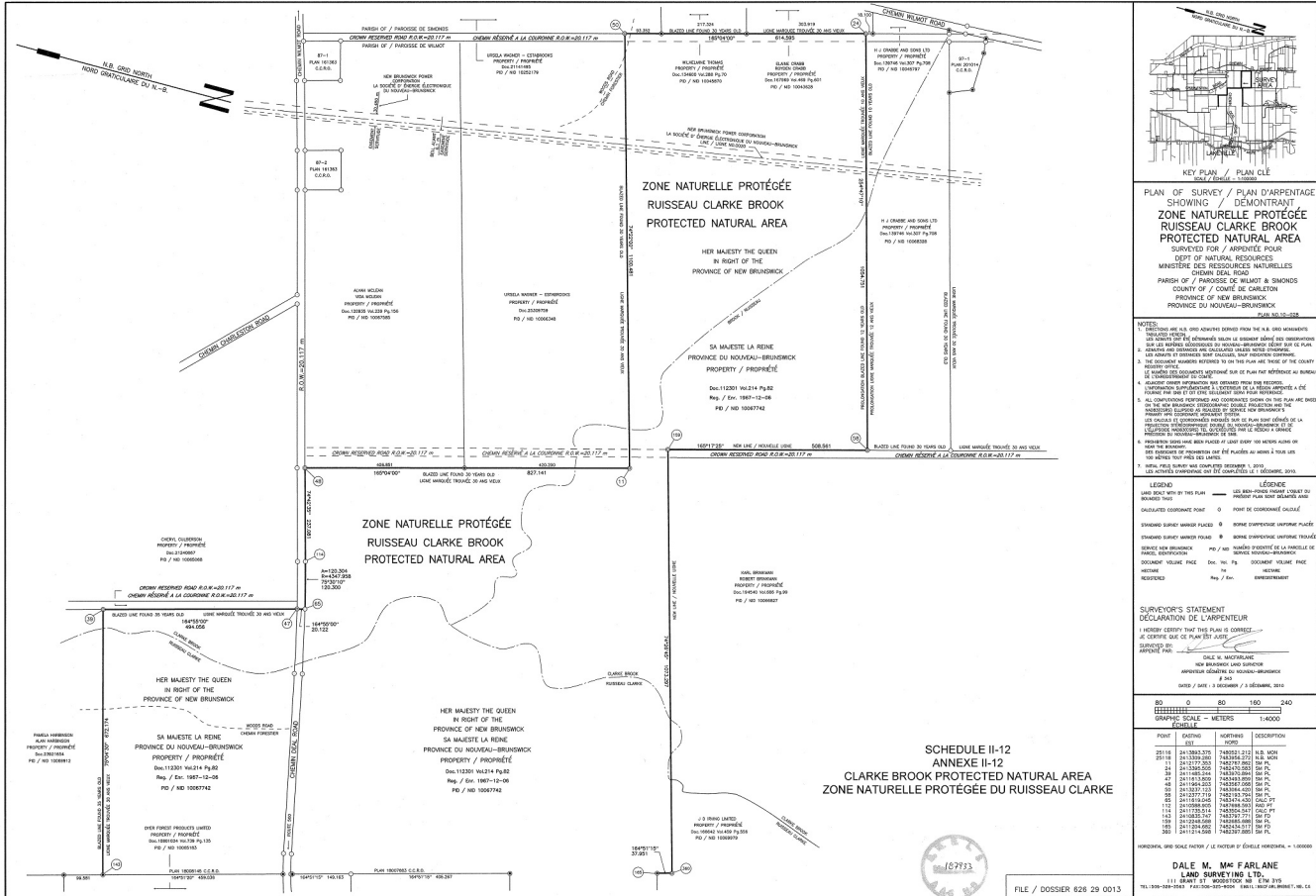


2014-150





2014-157



KEY PLAN / PLAN CLÉ

PLAN OF SURVEY / PLAN D'APPRENTAGE
SHOWING / DÉMONSTRANT
ZONE NATURELLE PROTÉGÉE
RUISSEAU CLARKE BROOK
PROTECTED NATURAL AREA

SURVEYED FOR / APPRÉHÉ POUR
 DEPT. OF NATURAL RESOURCES
 MINISTÈRE DES RESSOURCES NATURELLES
 CHEMIN DEAL ROAD
 PARISH OF / PAROISSE DE WILKOT
 COUNTY OF / COMITÉ DE CALETON
 PROVINCE OF NEW BRUNSWICK
 PLAN NO. 10-208

NOTES:

1. THIS PLAN AND ALL THE DATA THEREON WERE PREPARED BY THE SURVEYOR AND HIS ASSISTANTS AND ARE NOT TO BE USED FOR ANY OTHER PURPOSE THAN THAT FOR WHICH THEY WERE PREPARED.
2. THE SURVEYOR HAS NOT BEEN ADVISED OF ANY CHANGES TO THE BOUNDARIES OF THE PROPERTY SINCE THE SURVEY WAS COMPLETED.
3. THE SURVEYOR HAS NOT BEEN ADVISED OF ANY CHANGES TO THE BOUNDARIES OF THE PROPERTY SINCE THE SURVEY WAS COMPLETED.
4. ALL INFORMATION CONTAINED HEREON IS FOR INFORMATION ONLY AND DOES NOT CONSTITUTE A WARRANTY OR GUARANTEE OF ANY KIND.
5. ALL INFORMATION CONTAINED HEREON IS FOR INFORMATION ONLY AND DOES NOT CONSTITUTE A WARRANTY OR GUARANTEE OF ANY KIND.
6. THE SURVEYOR HAS NOT BEEN ADVISED OF ANY CHANGES TO THE BOUNDARIES OF THE PROPERTY SINCE THE SURVEY WAS COMPLETED.
7. THE SURVEYOR HAS NOT BEEN ADVISED OF ANY CHANGES TO THE BOUNDARIES OF THE PROPERTY SINCE THE SURVEY WAS COMPLETED.

LEGEND

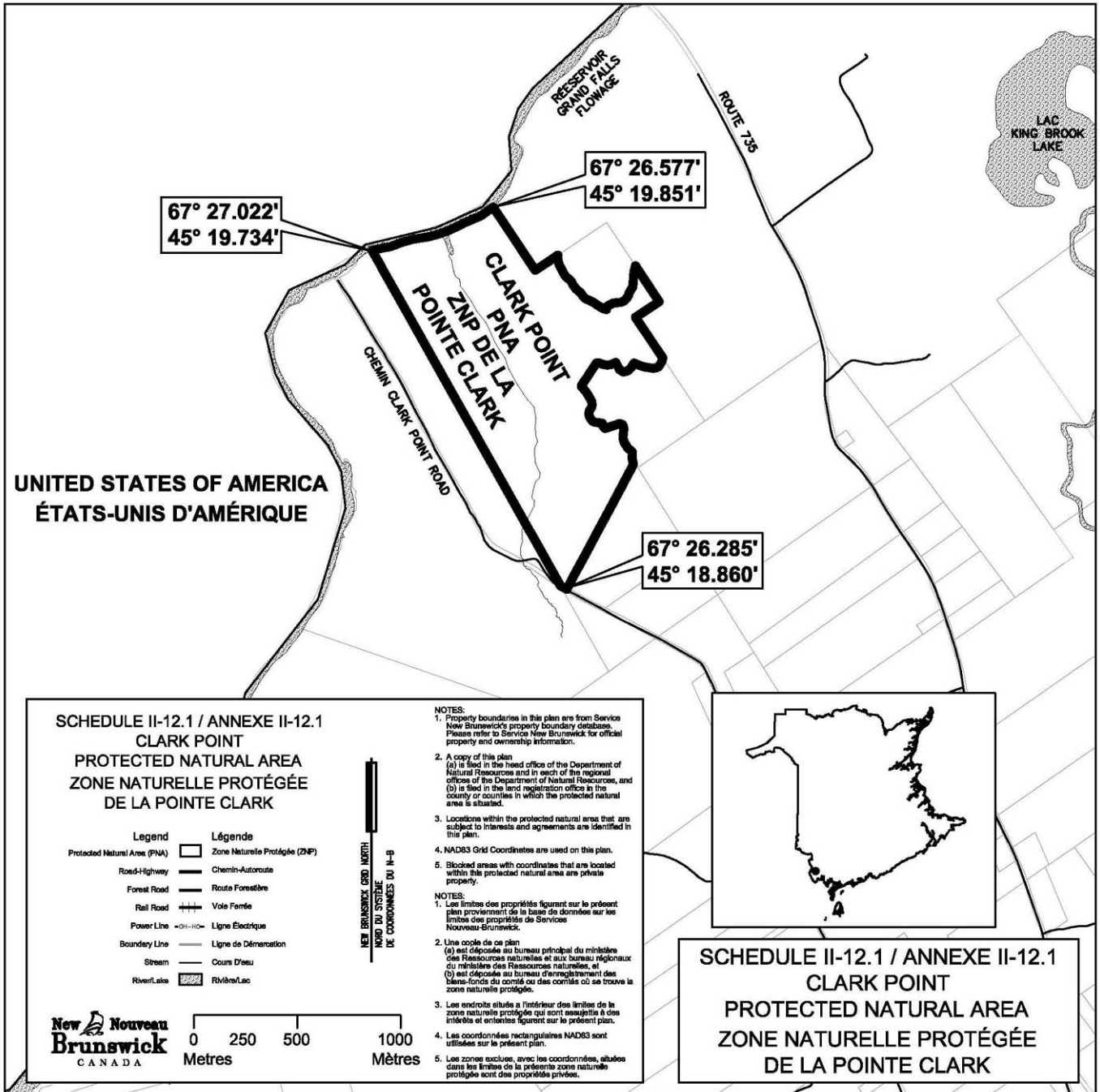
UNDEVELOPED LAND / TERRE NON DÉVELOPPÉE
 CALCULATED SURVEY POINT / POINT DE COORDONNÉE CALCULÉ
 SURVEYED SURVEY POINT / POINT DE COORDONNÉE SURVEYÉ
 CALCULATED SURVEY POINT / POINT DE COORDONNÉE CALCULÉ
 SURVEYED SURVEY POINT / POINT DE COORDONNÉE SURVEYÉ
 CALCULATED SURVEY POINT / POINT DE COORDONNÉE CALCULÉ
 SURVEYED SURVEY POINT / POINT DE COORDONNÉE SURVEYÉ

SURVEYOR'S STATEMENT / DÉCLARATION DE L'APPRENTÉUR

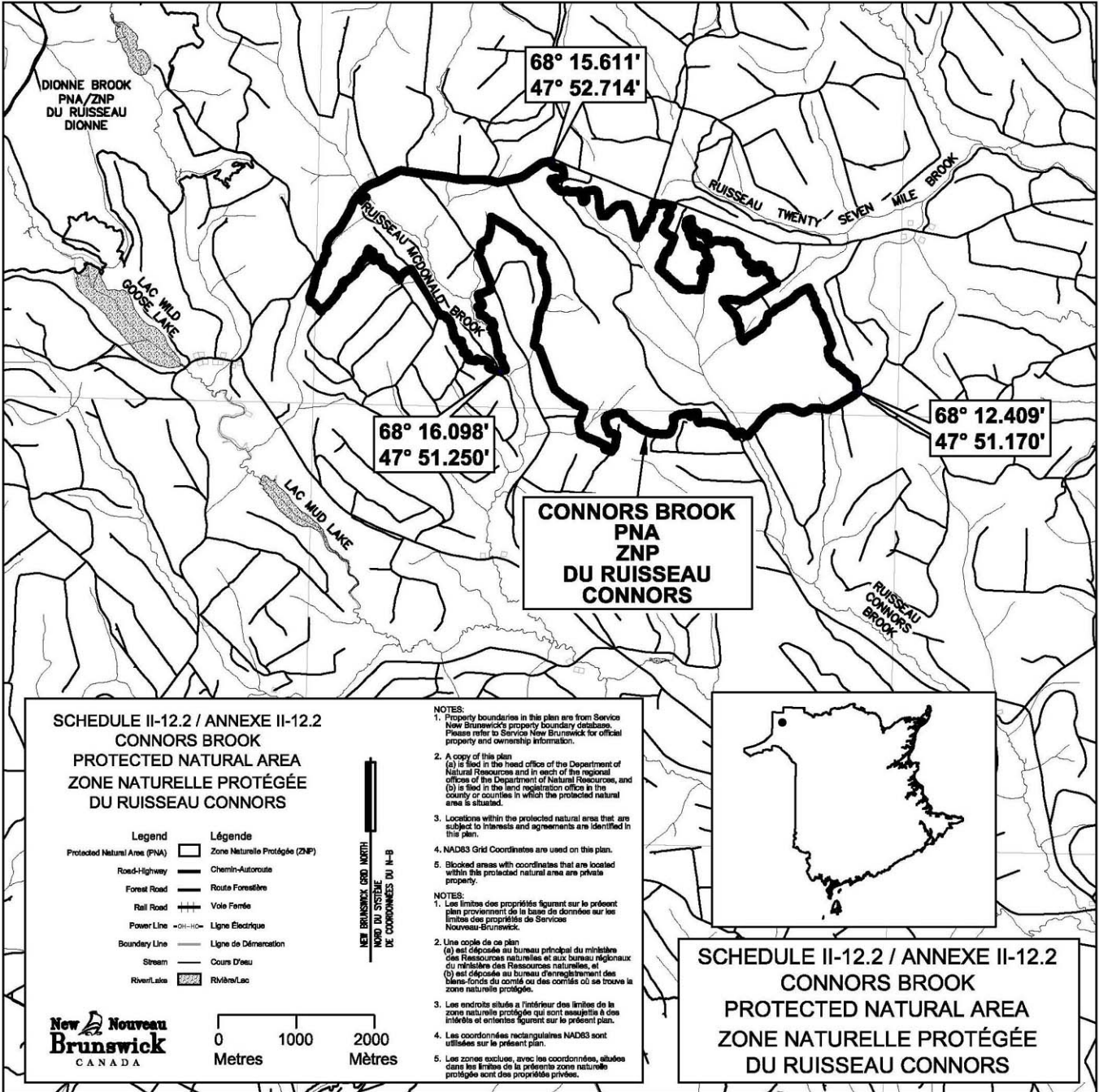
I HEREBY CERTIFY THAT THIS PLAN IS CORRECT AND TRUE TO THE BEST OF MY KNOWLEDGE AND BELIEF.

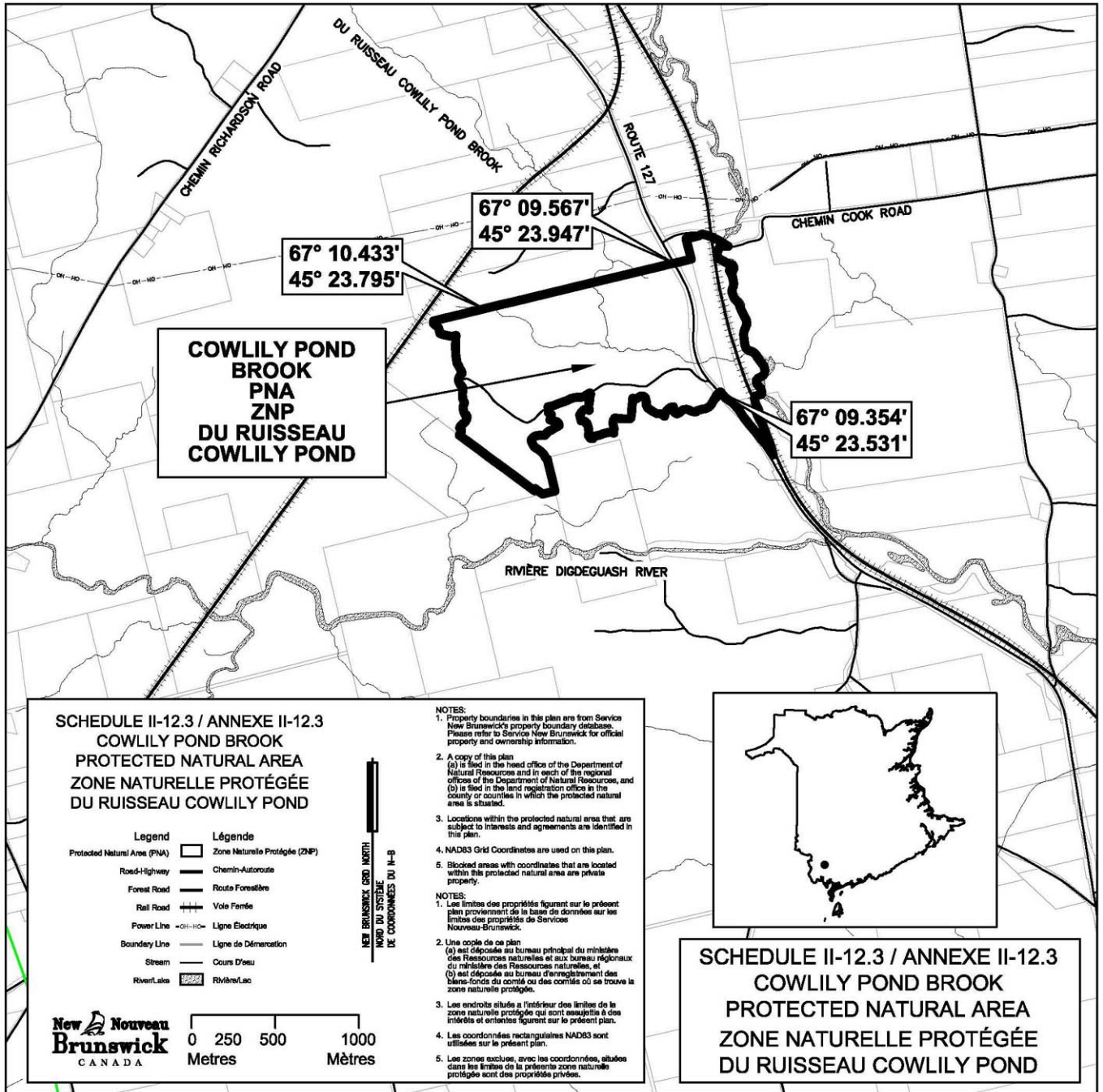
DALE M. FARLAME
 LAND SURVEYING LTD.
 111 GARDEN ST. BOX 100
 TEL: 506-752-2222 FAX: 506-752-2222 EMAIL: DALE@MFFARLAME.COM

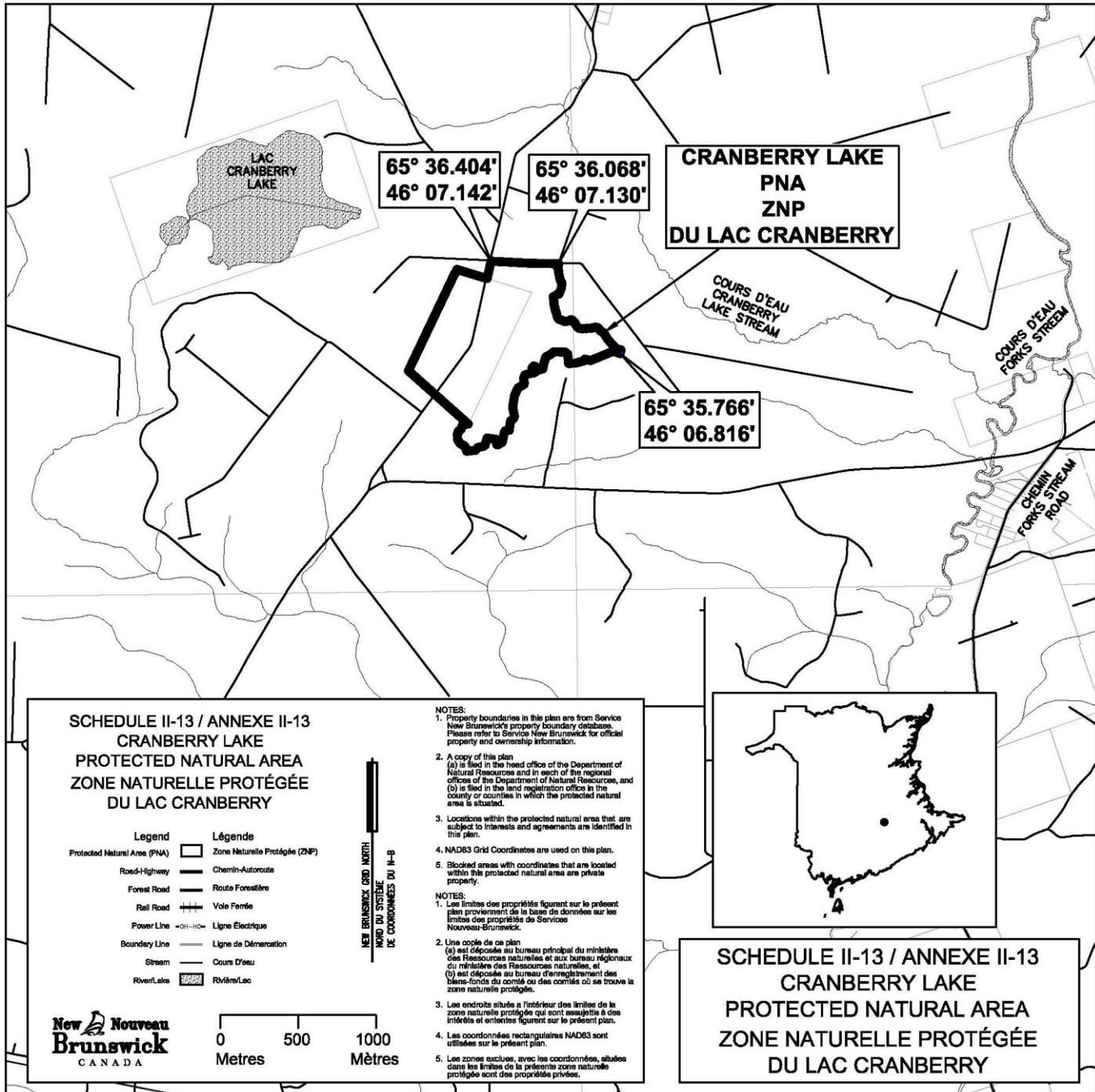
2008-123; 2020-13

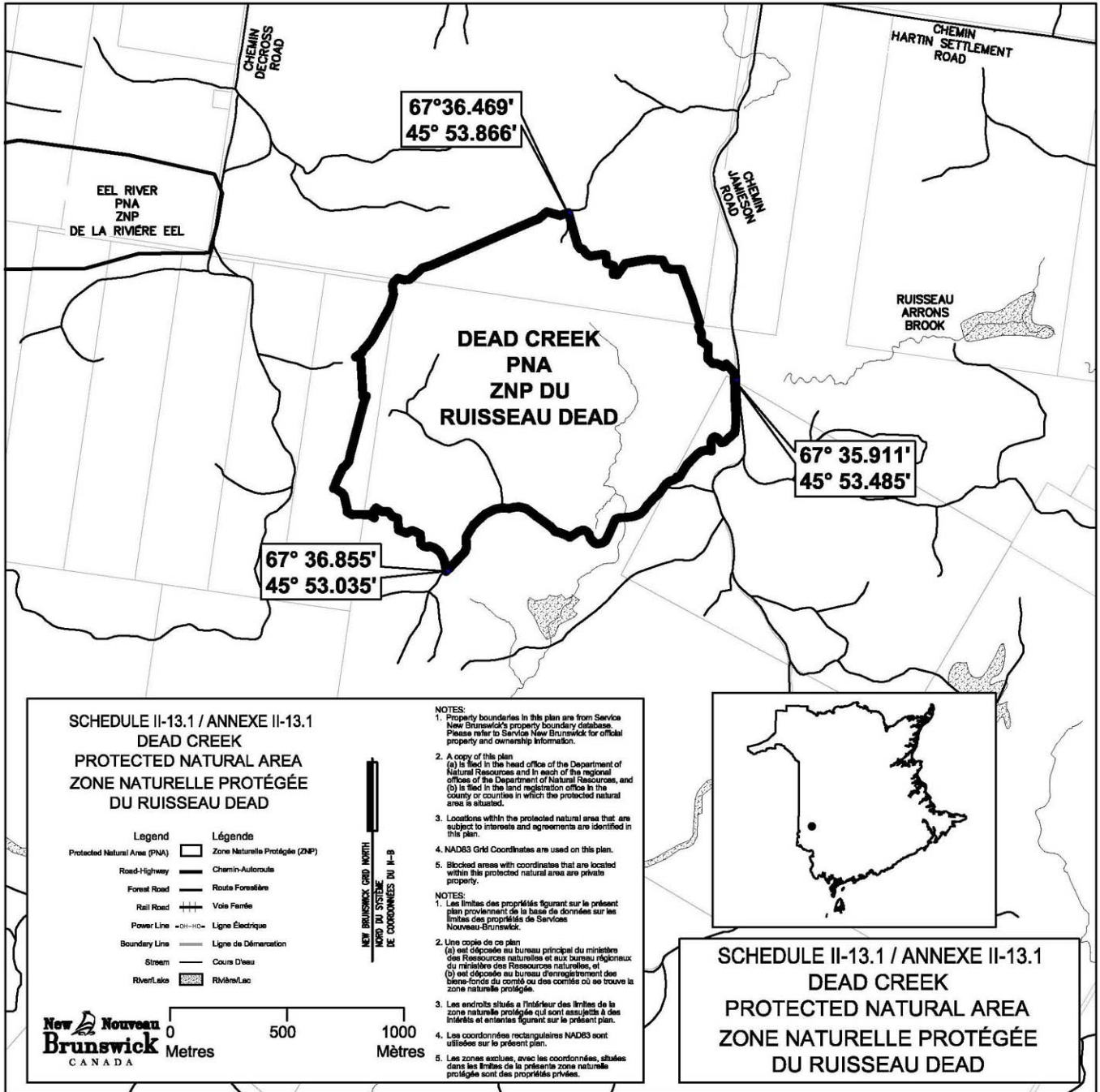


2014-150

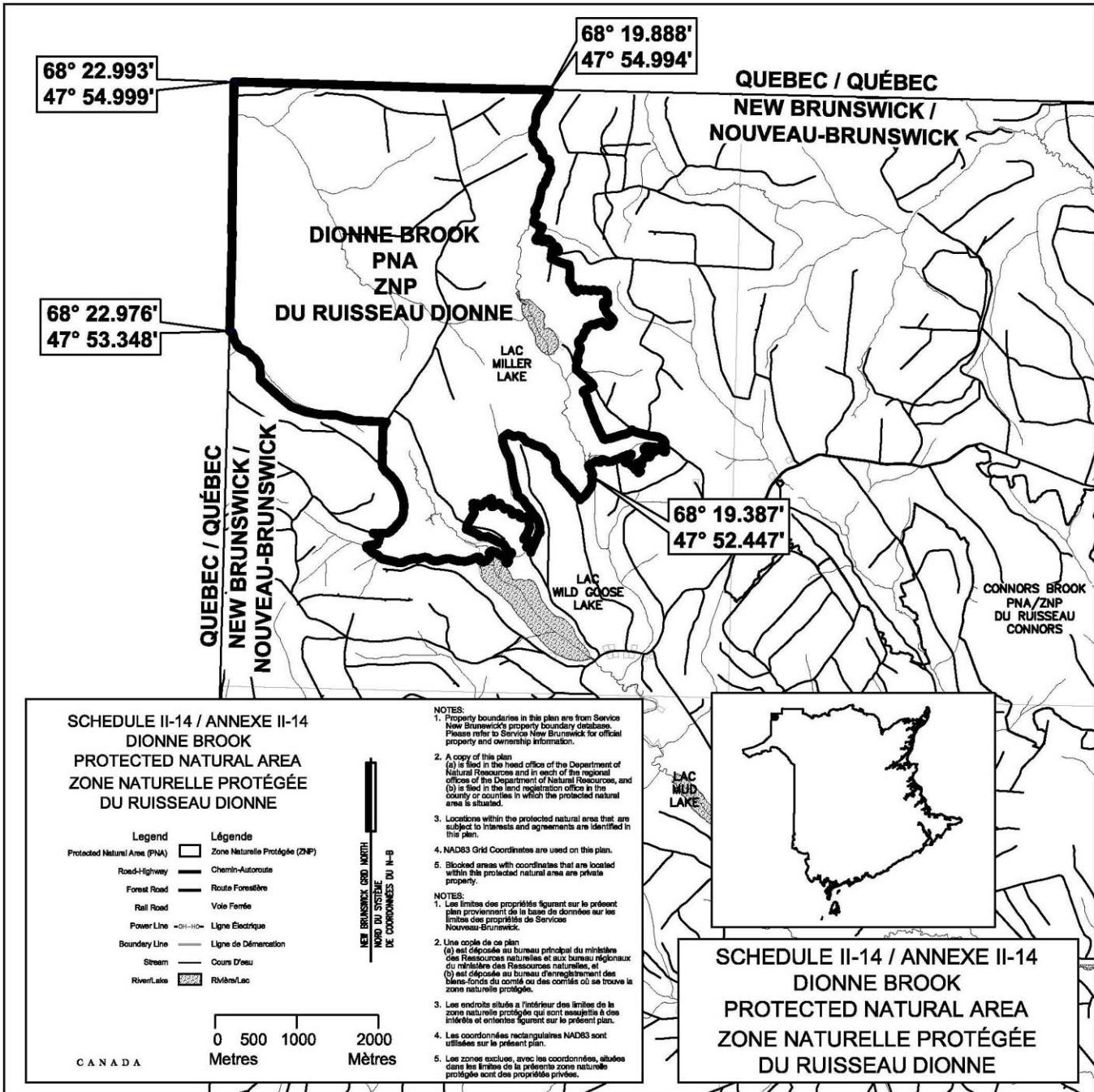


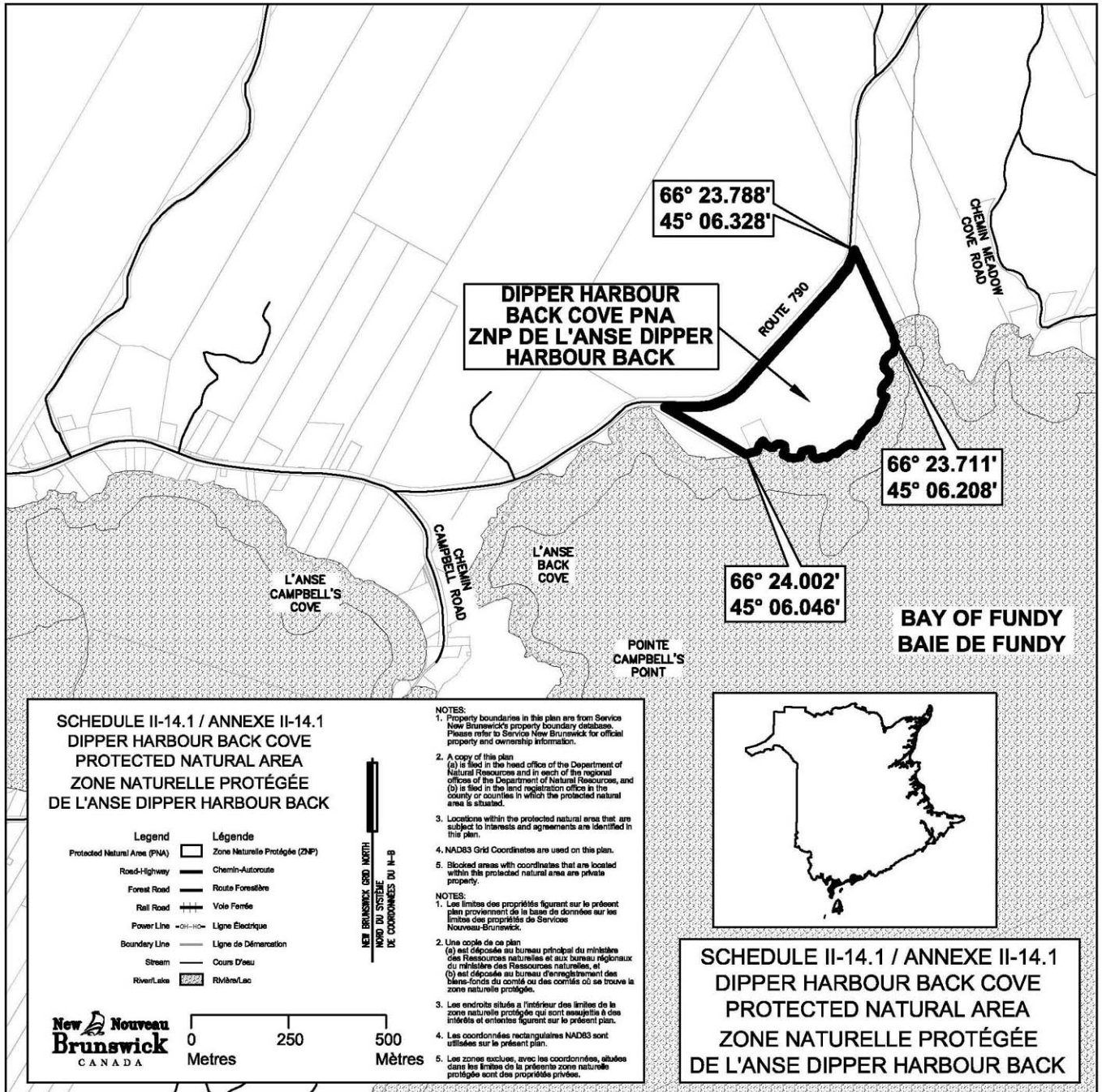




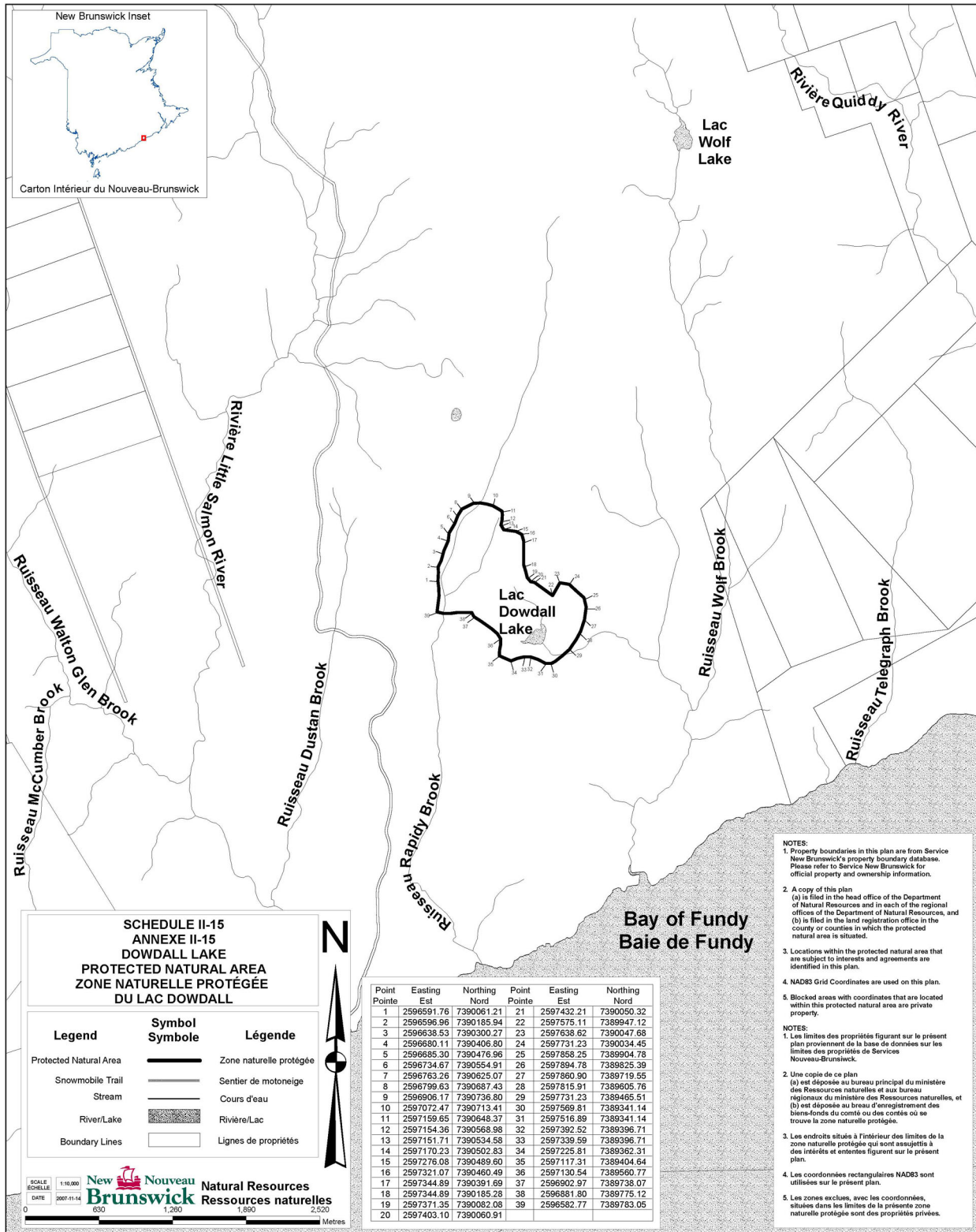


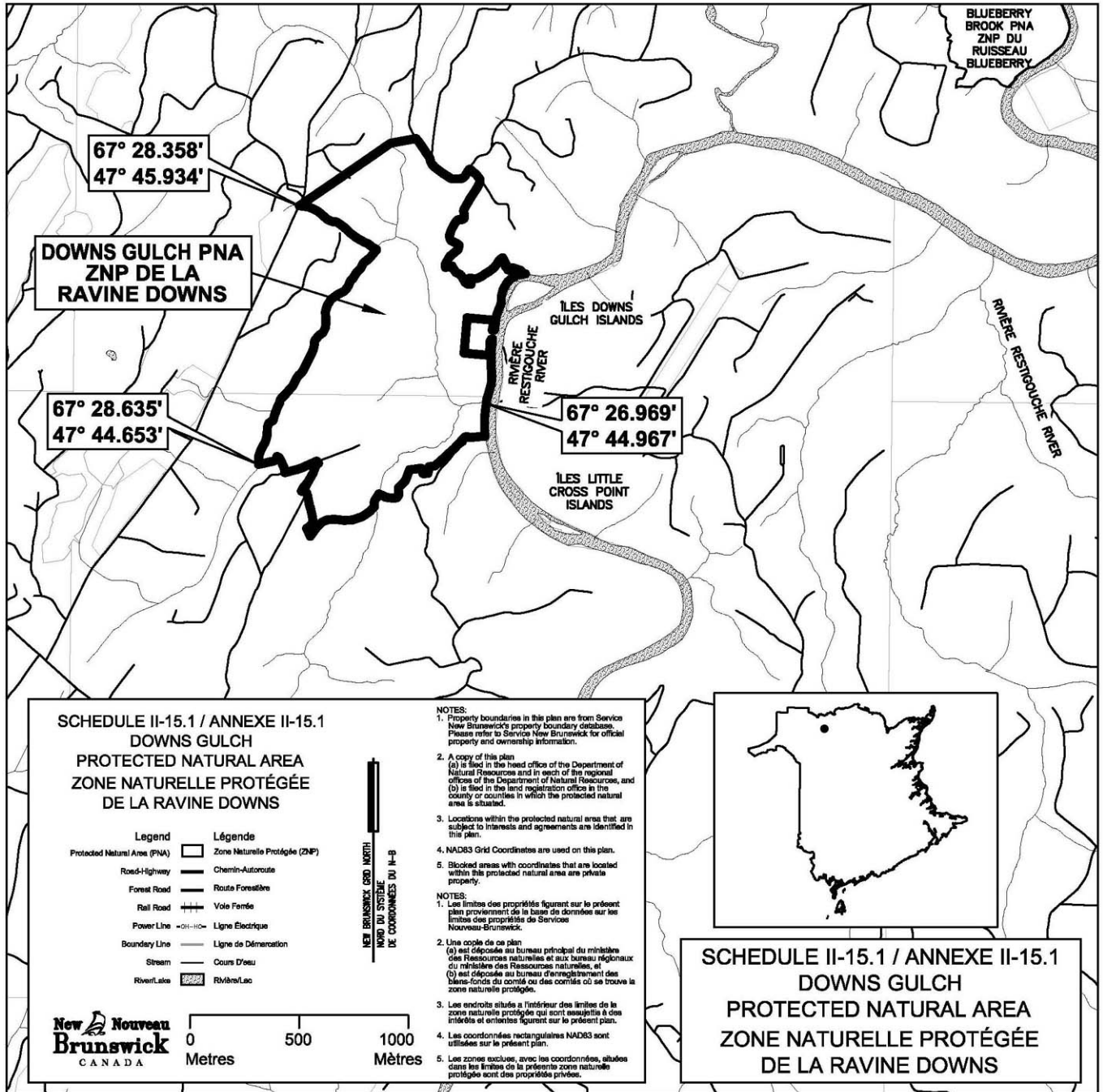
2014-151



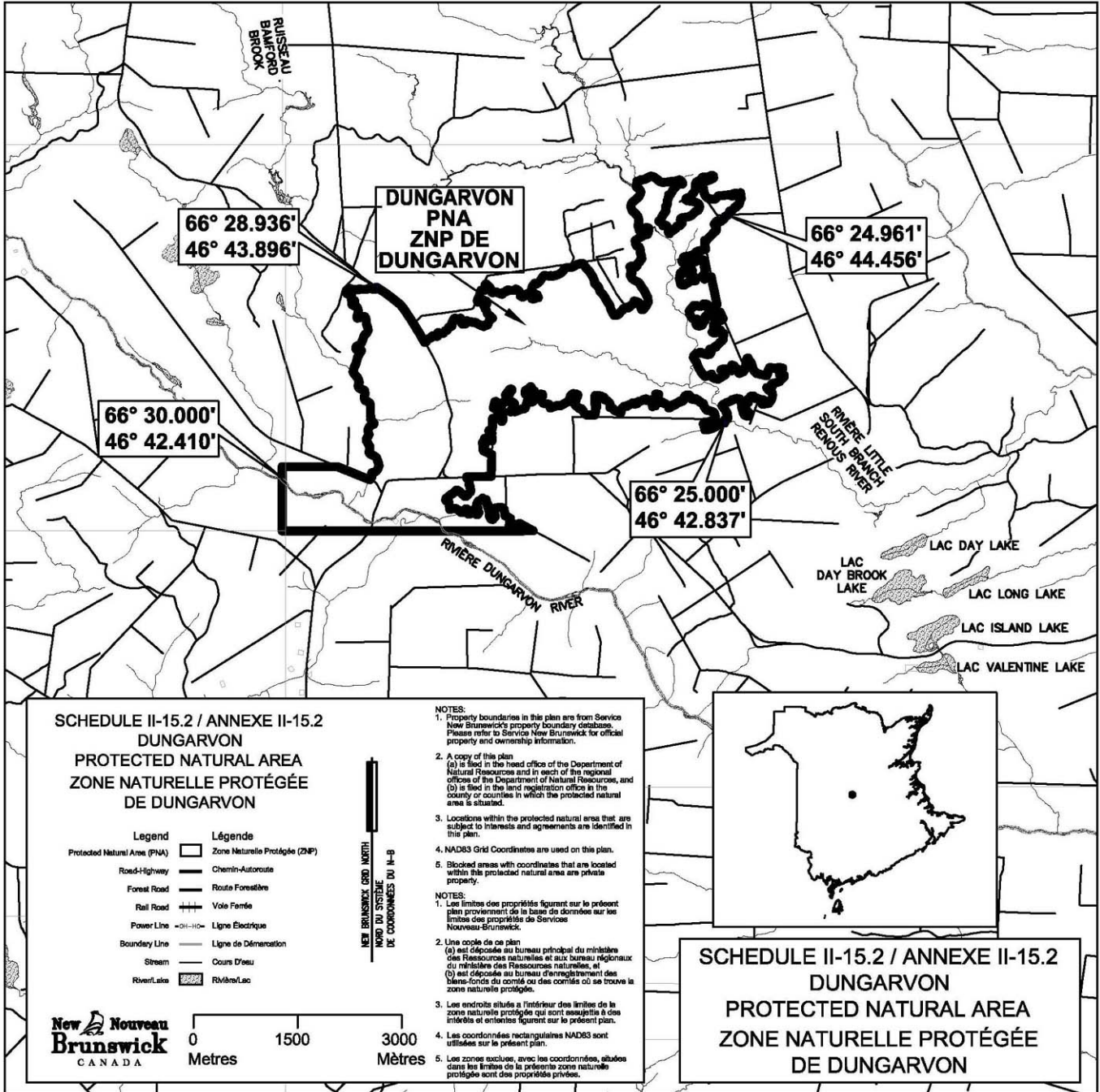


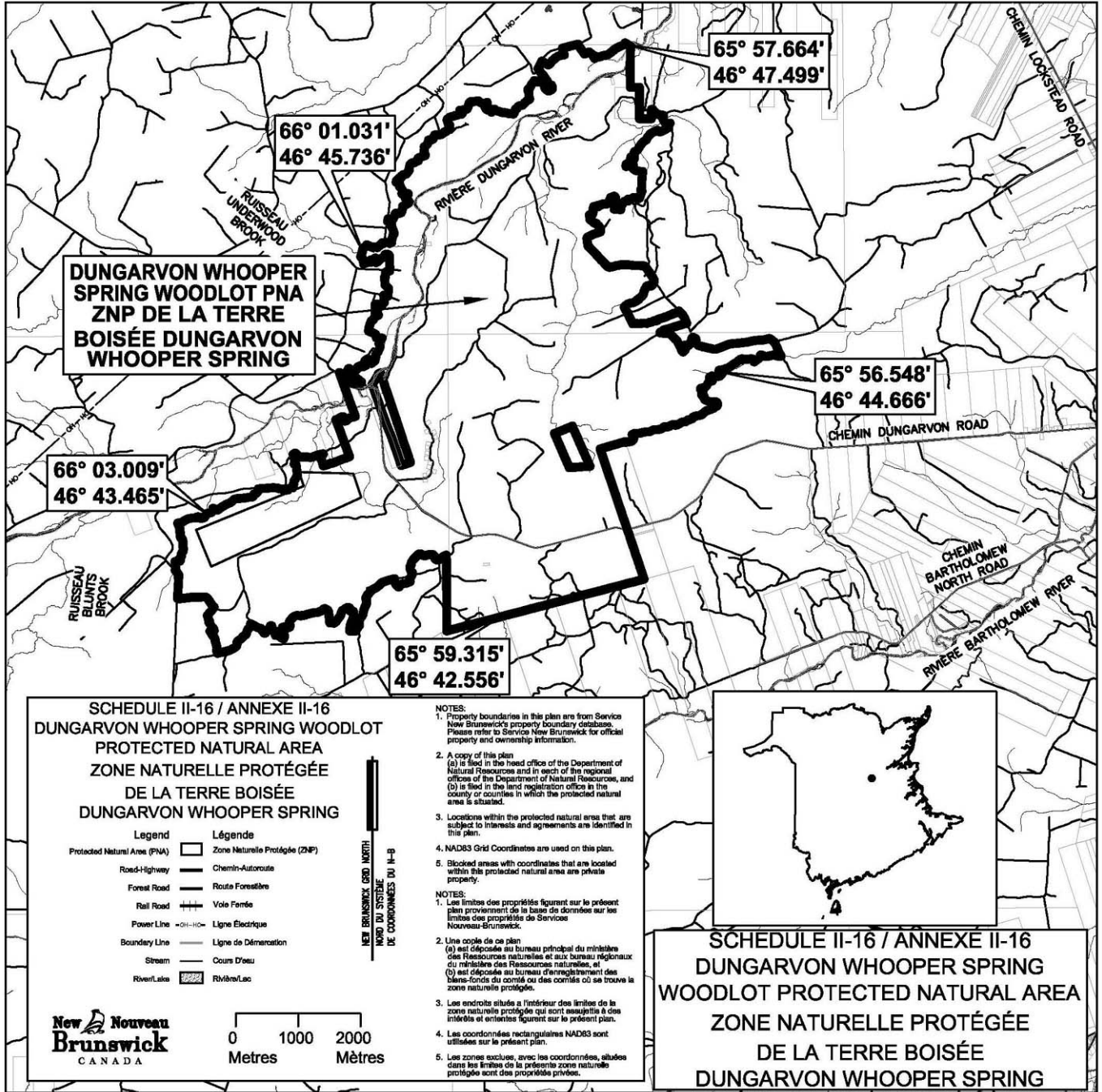
2014-151



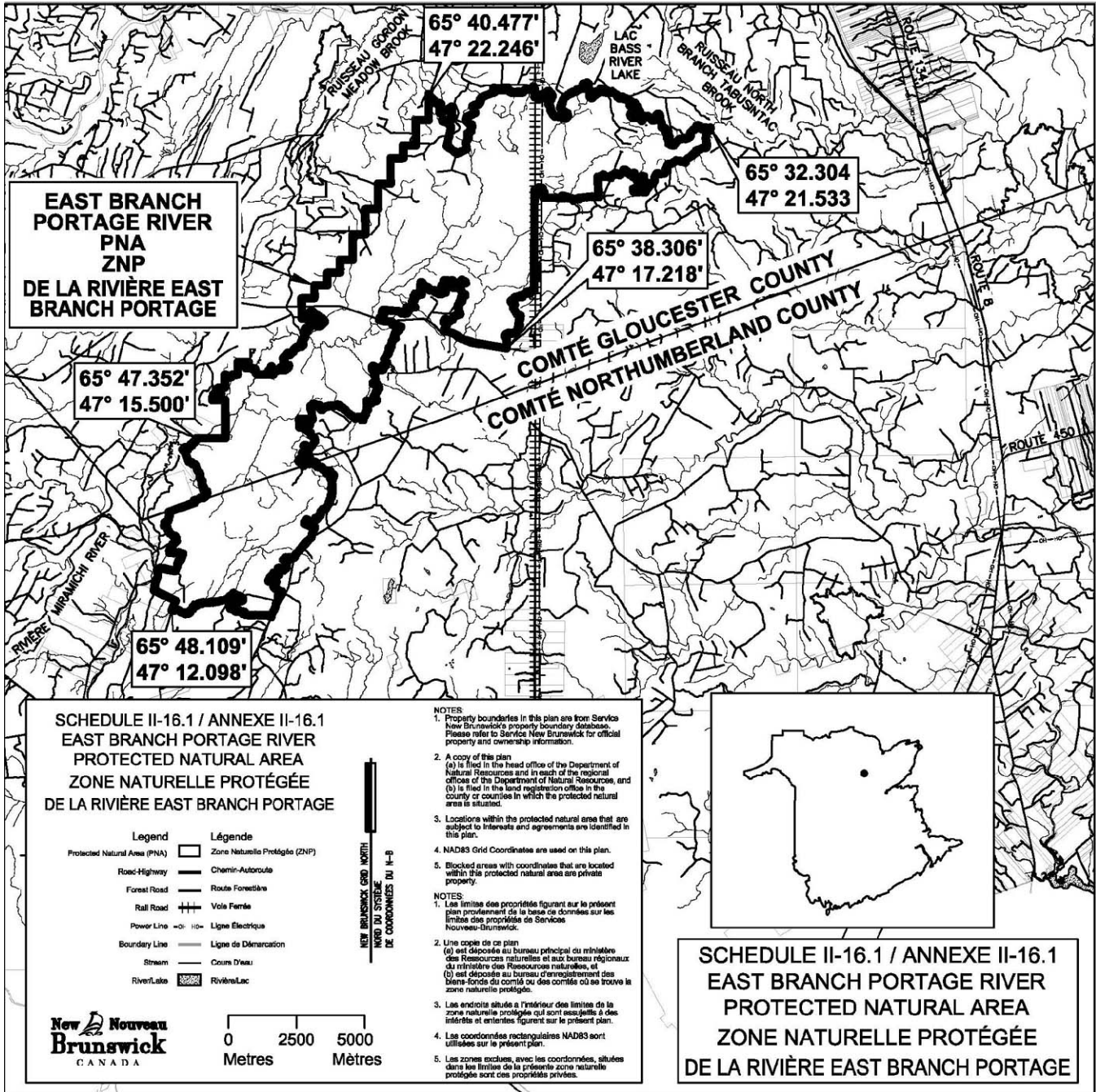


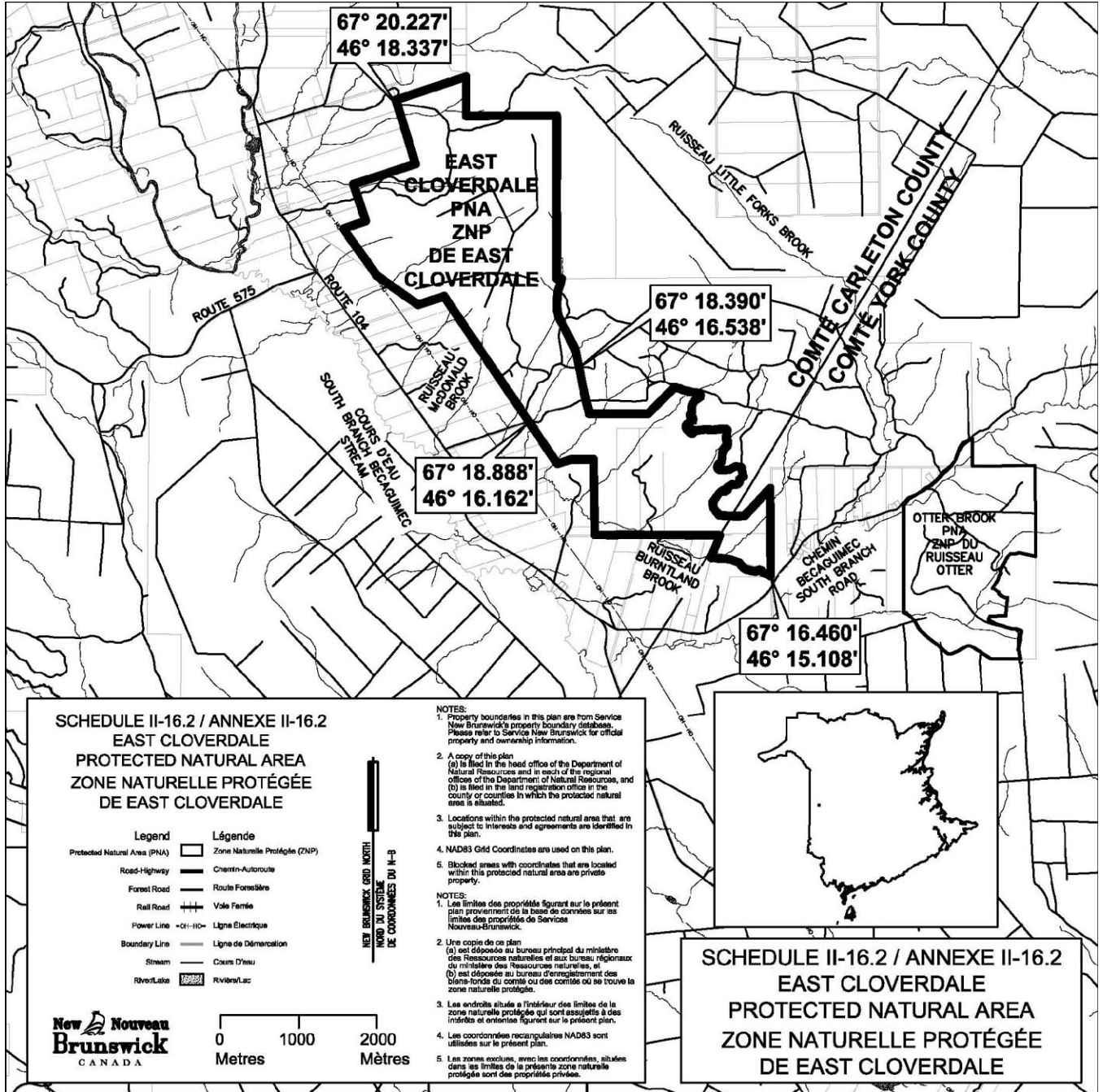
2014-151



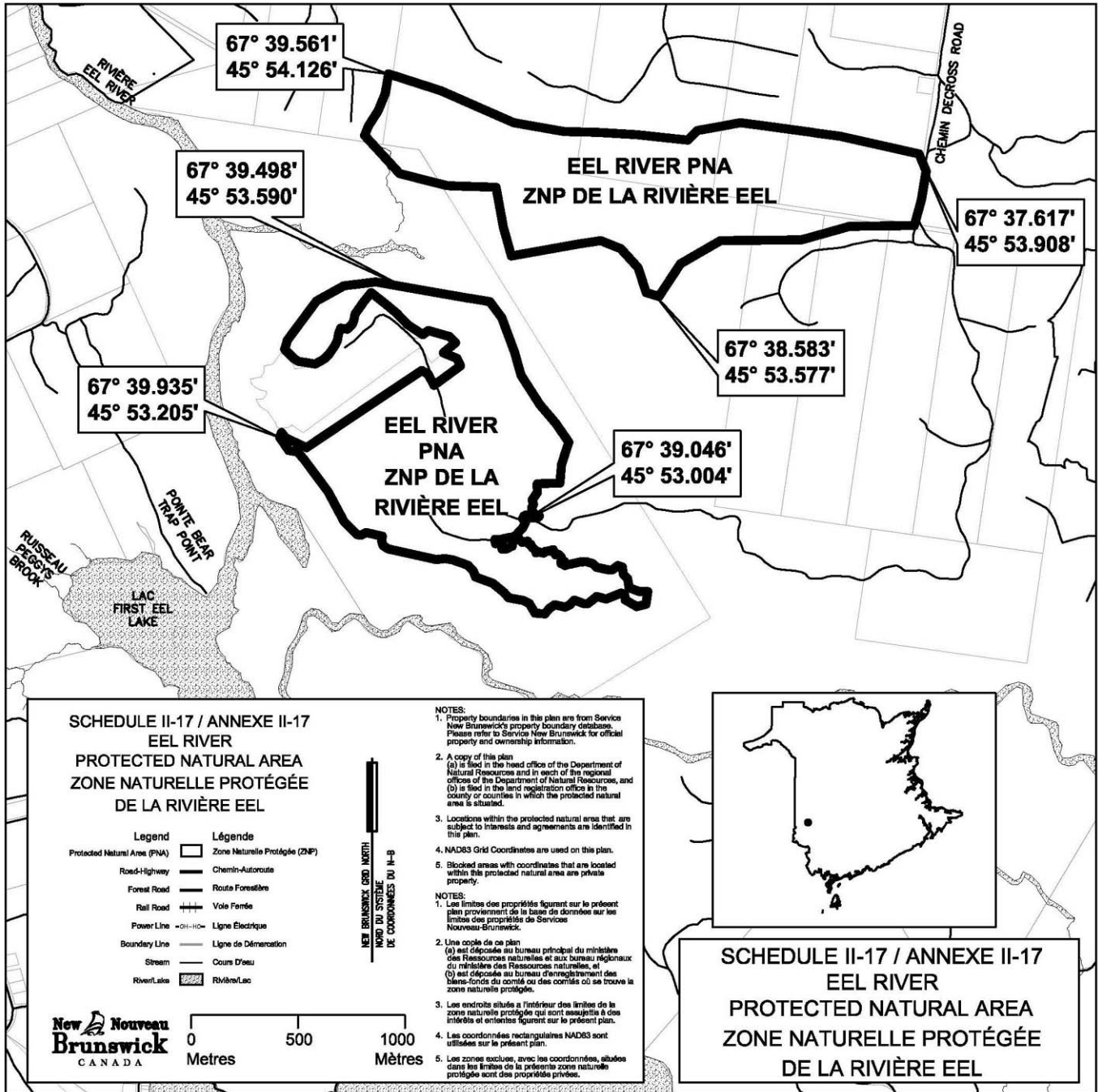


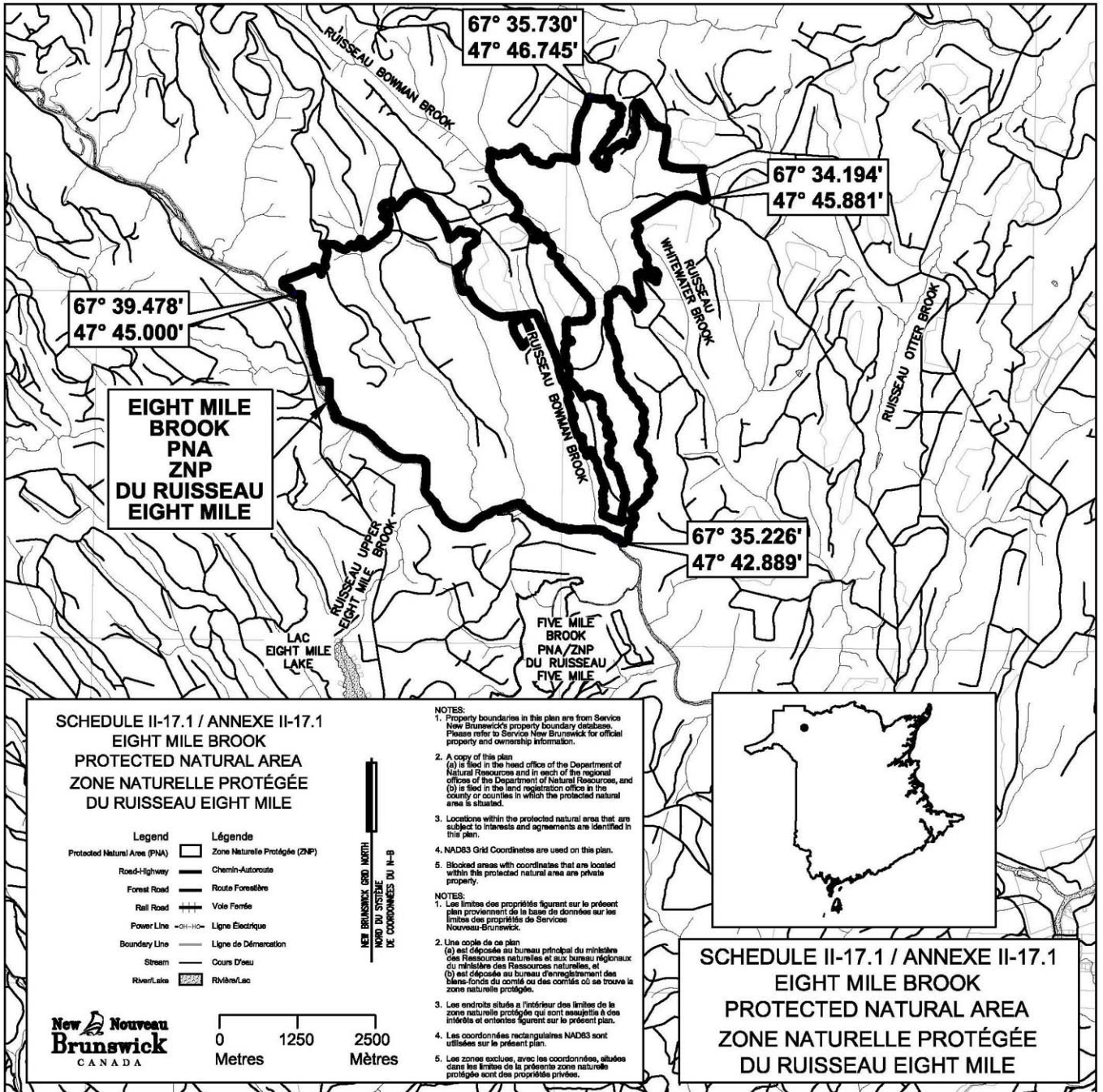
2008-123; 2014-151



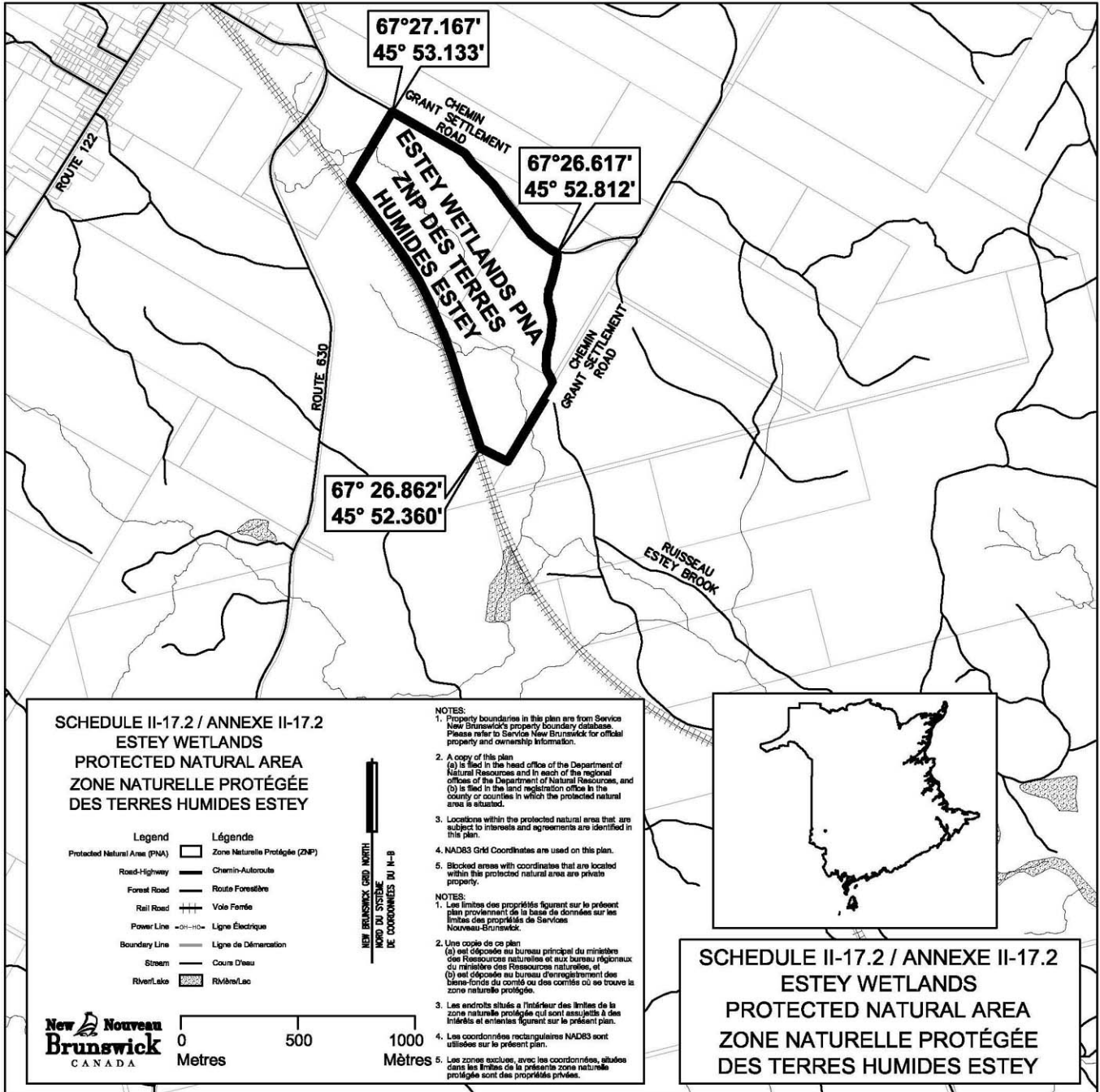


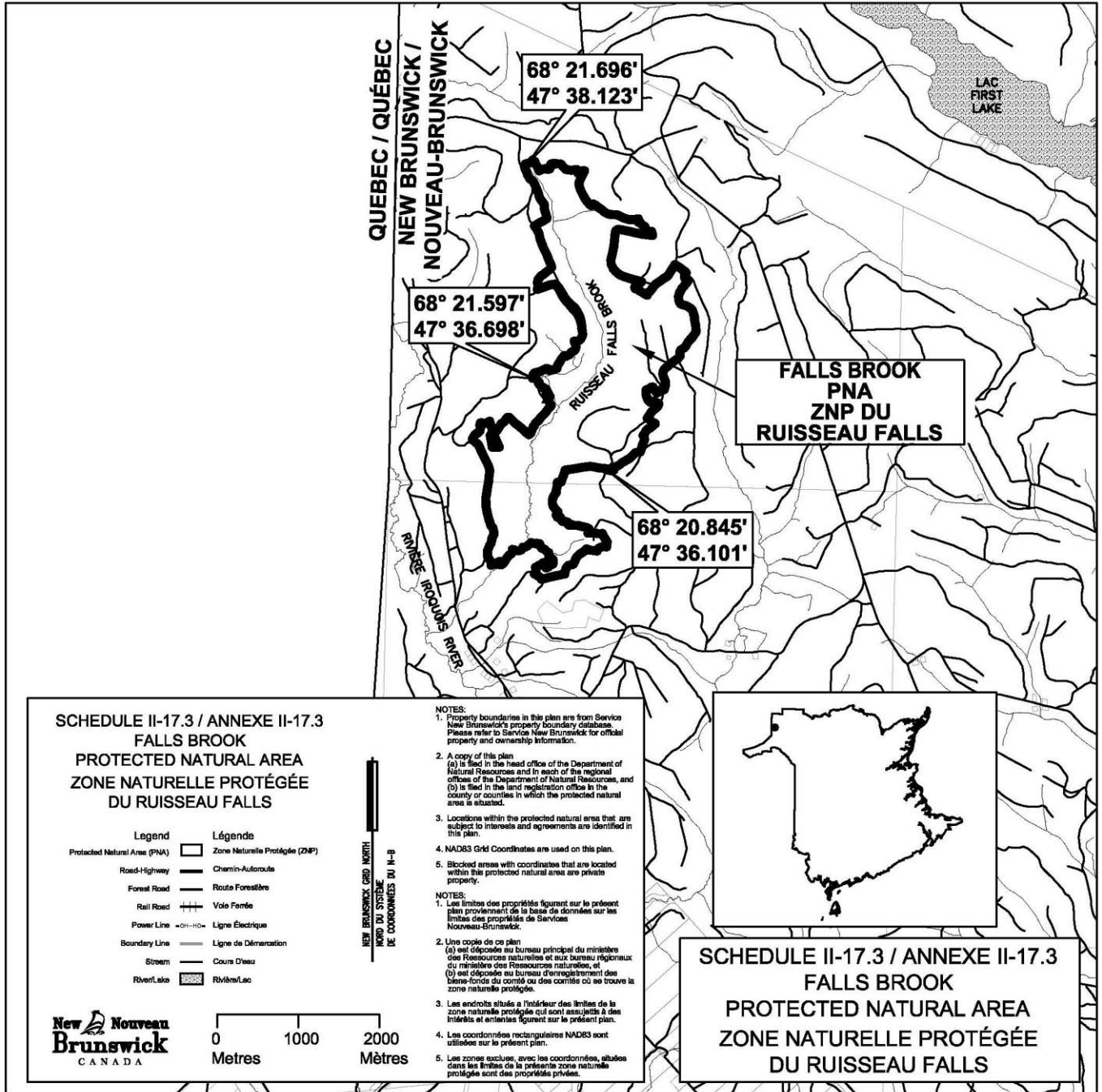
2014-151

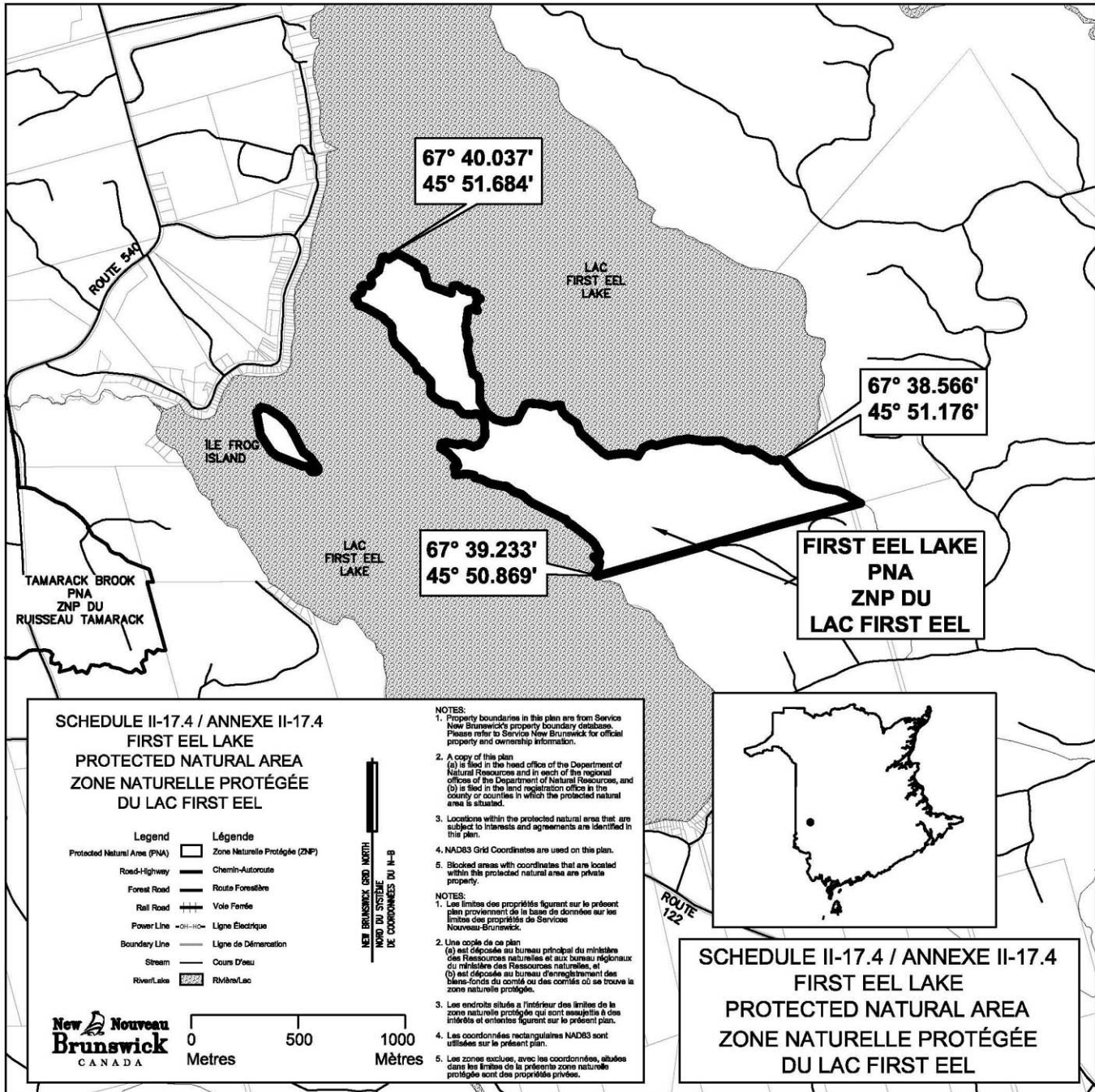


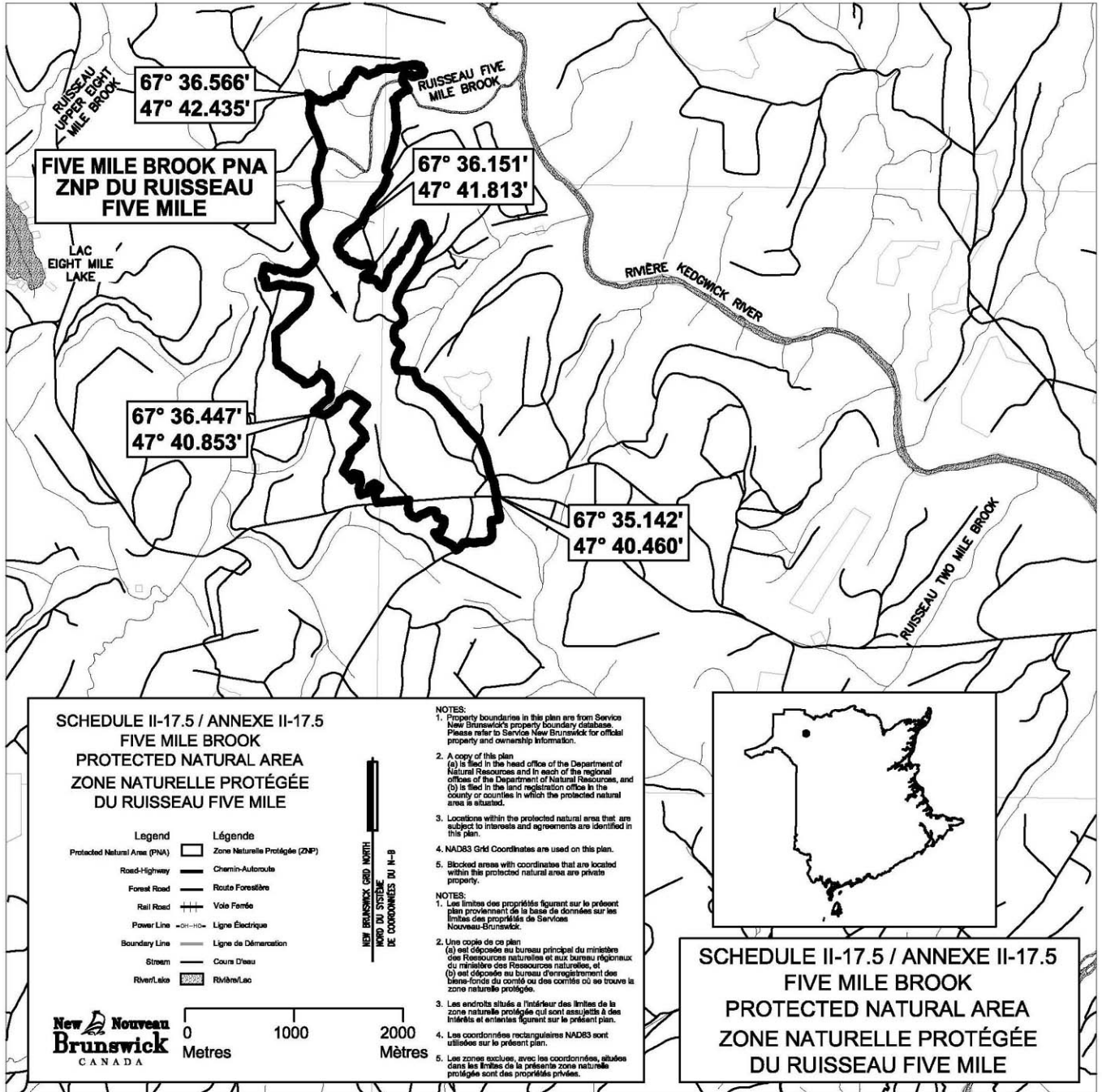


2014-151

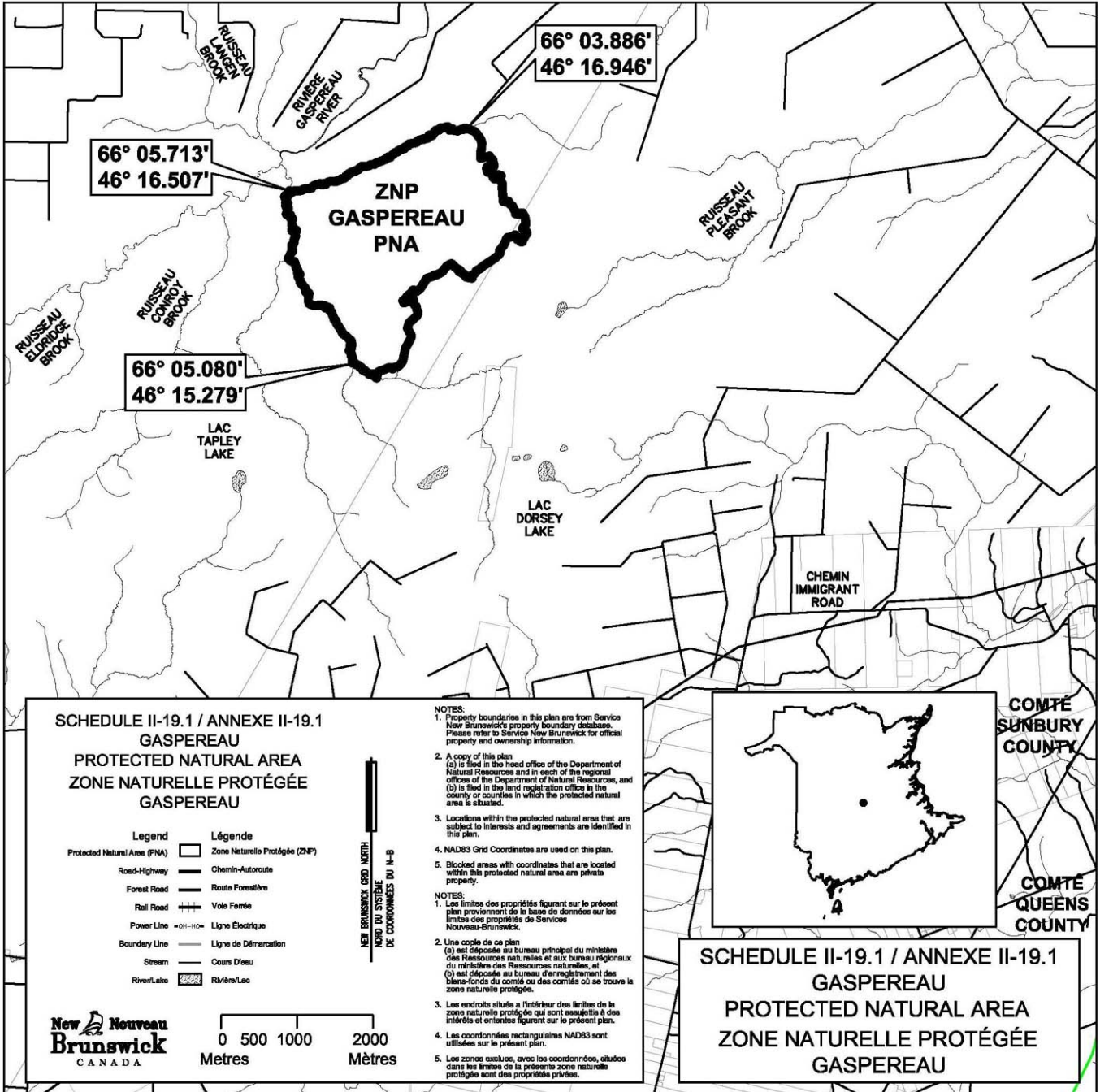


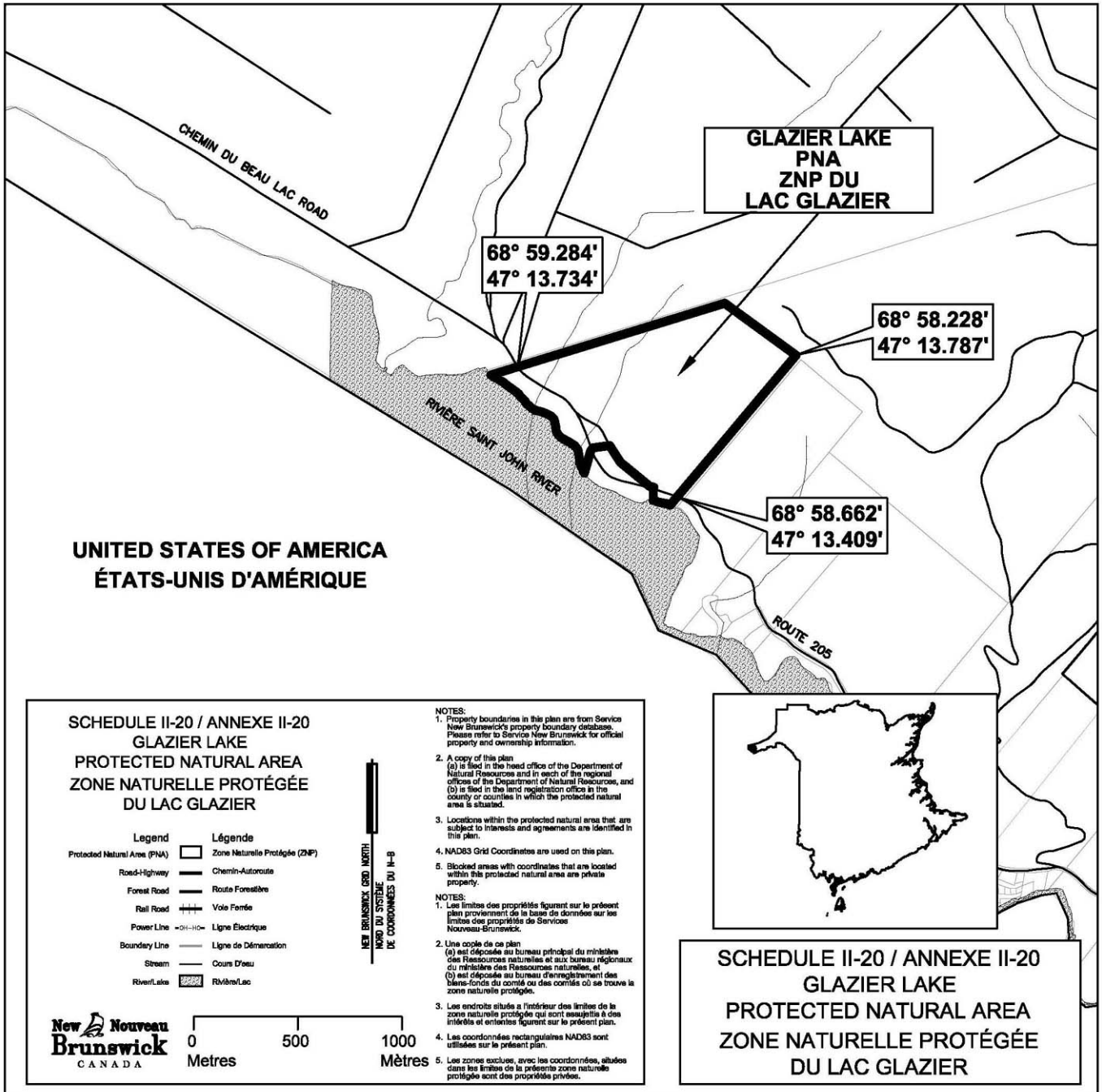




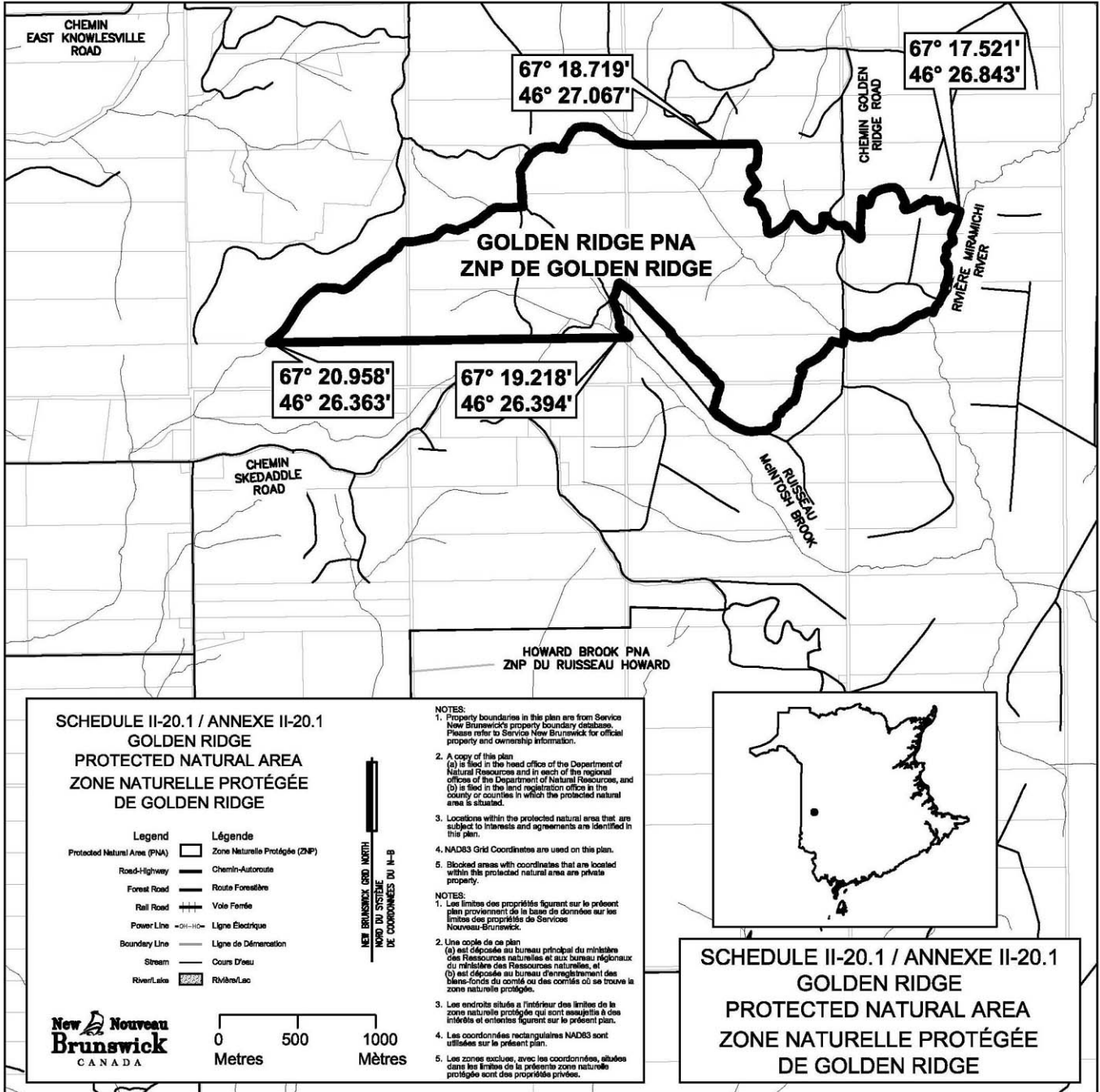


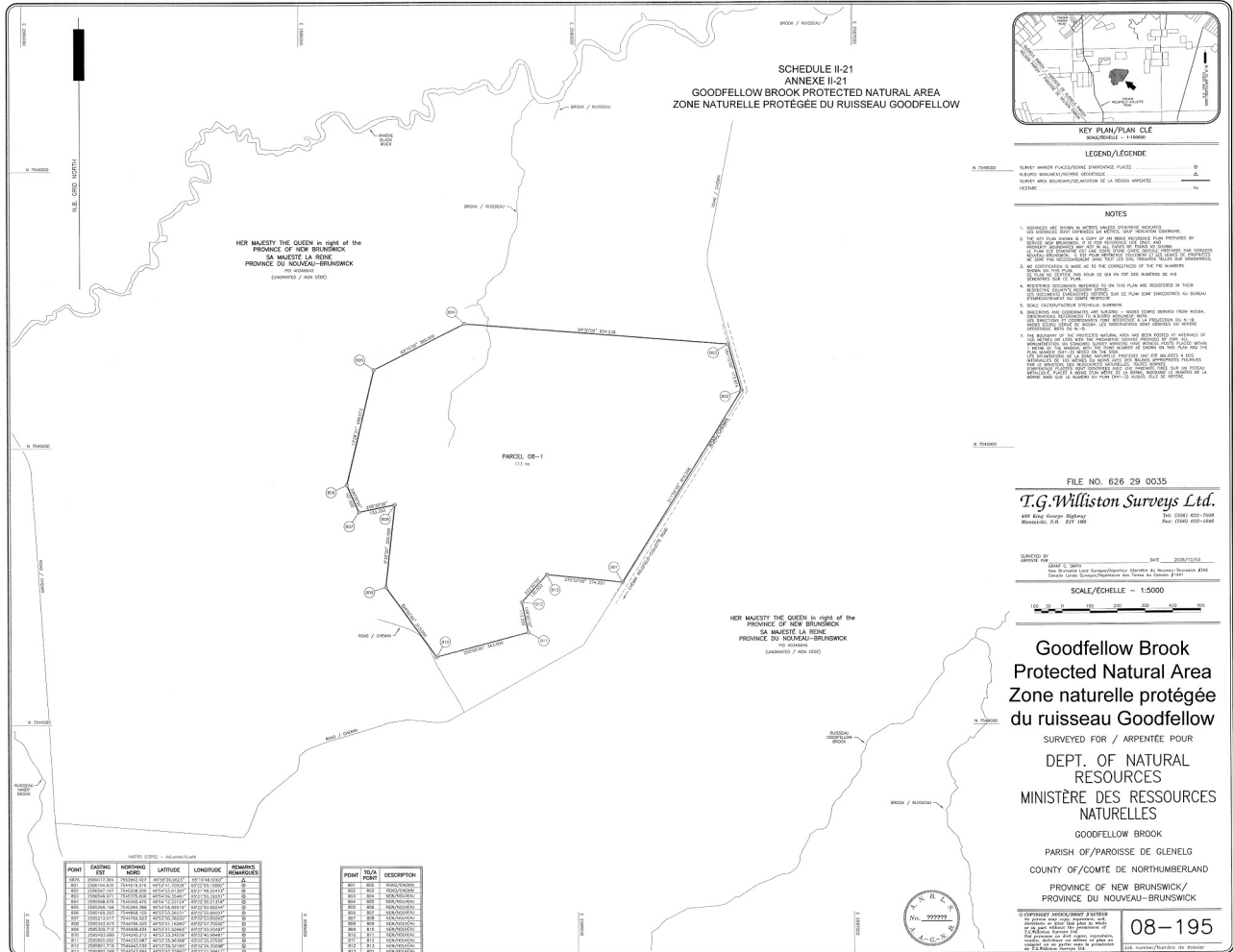
2014-151



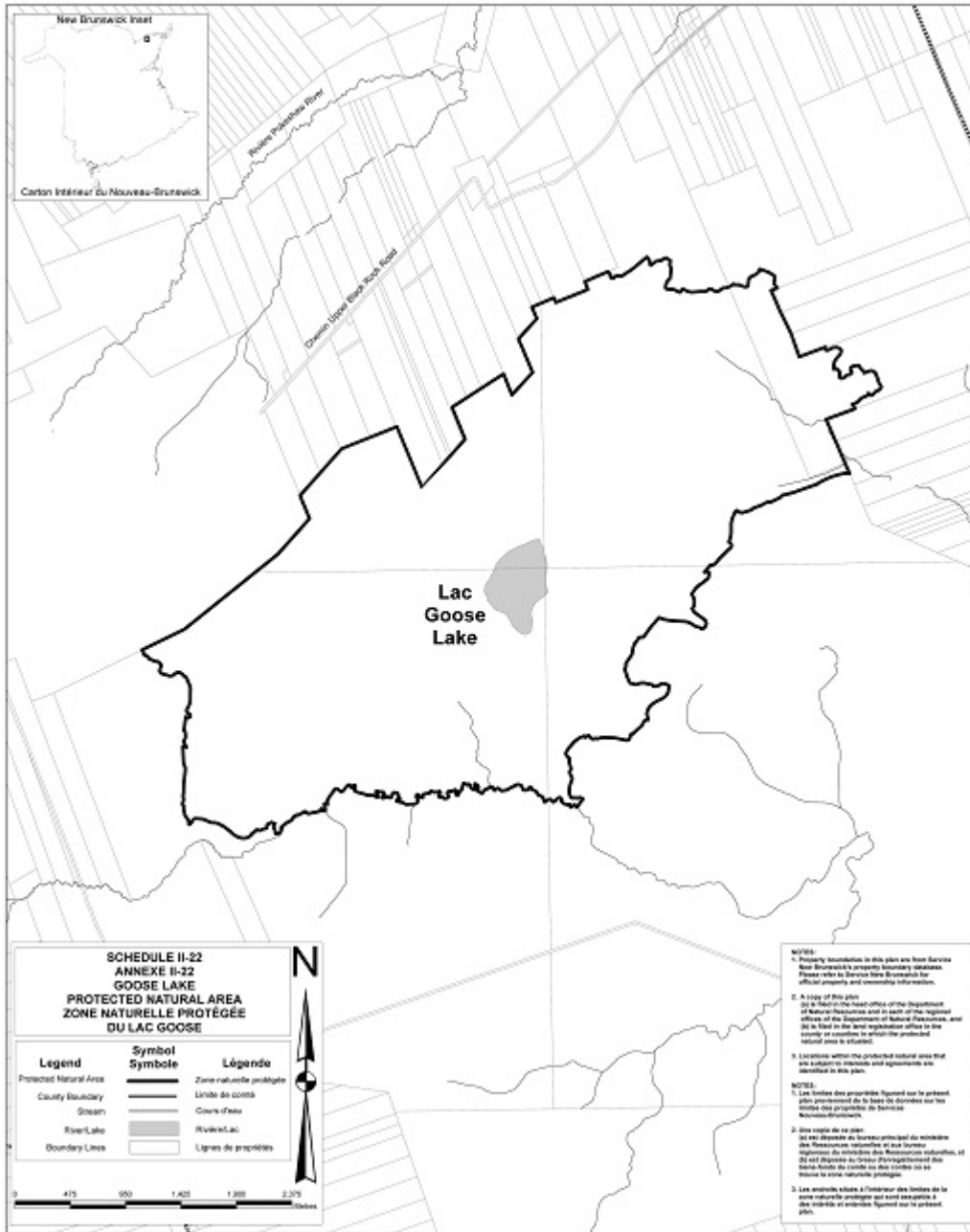


2008-123; 2014-151

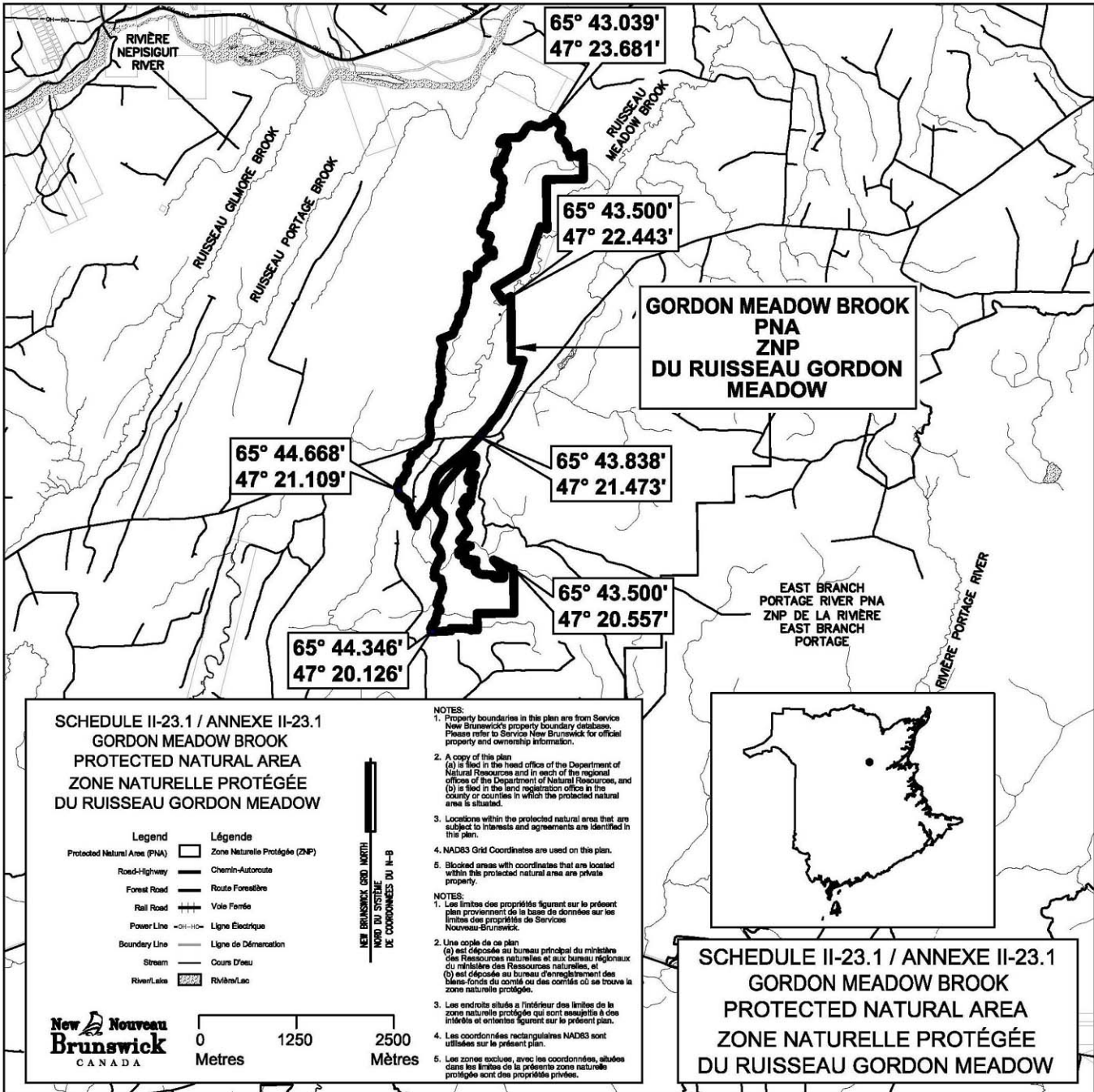


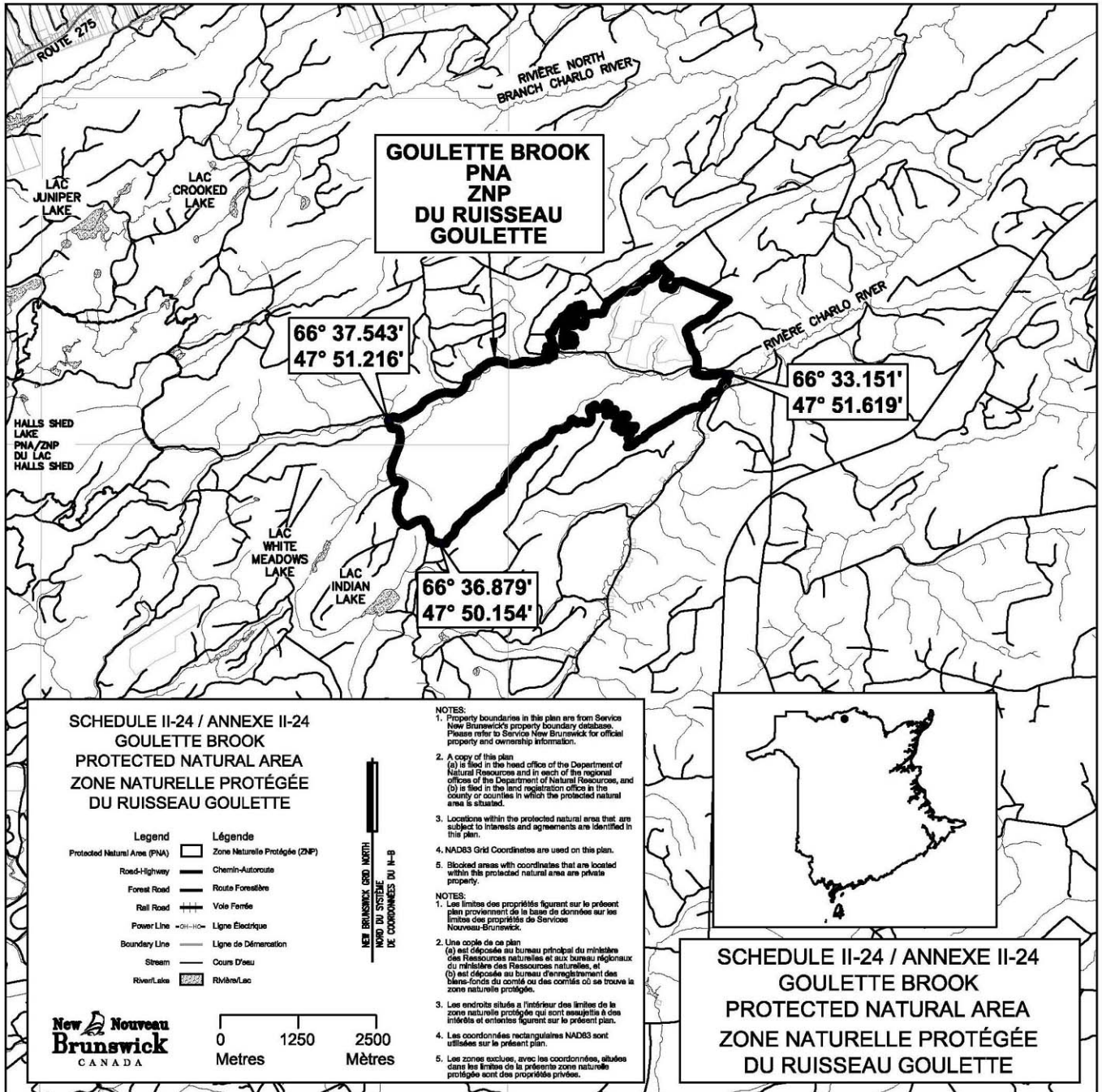


2008-123; 2020-13

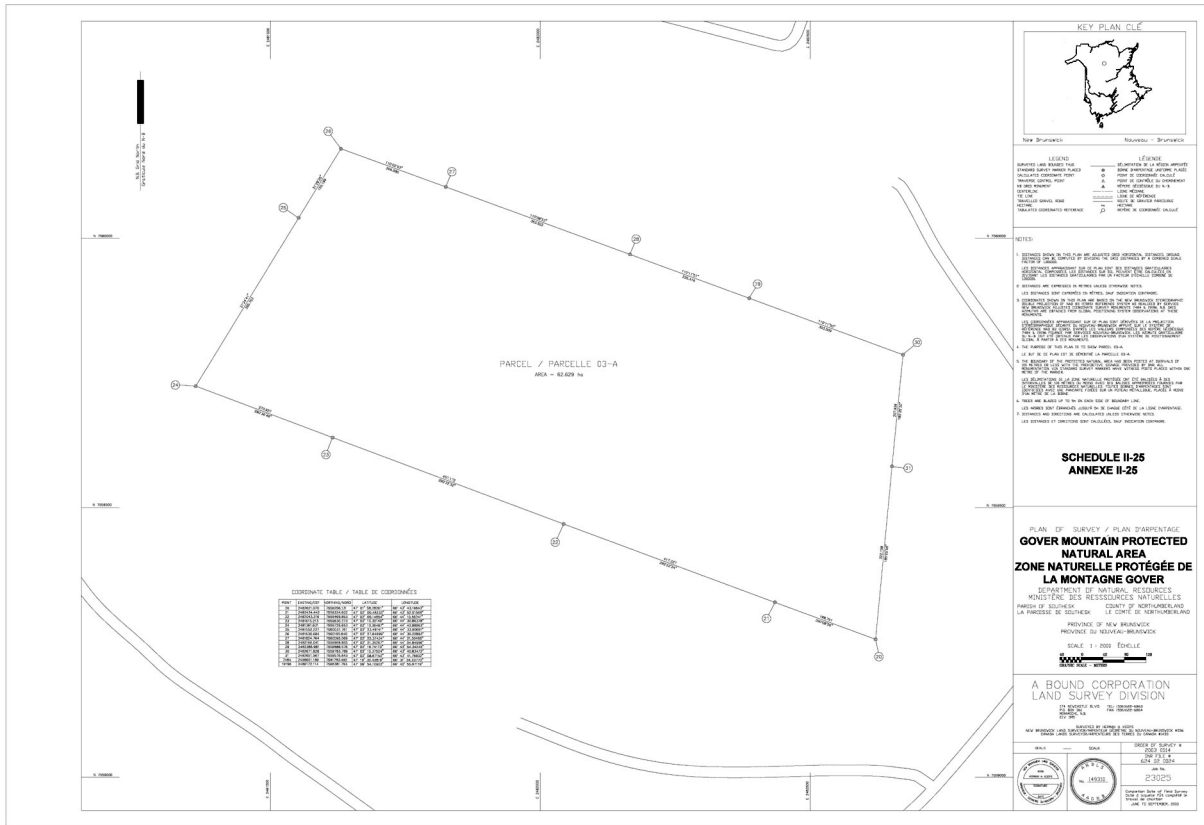


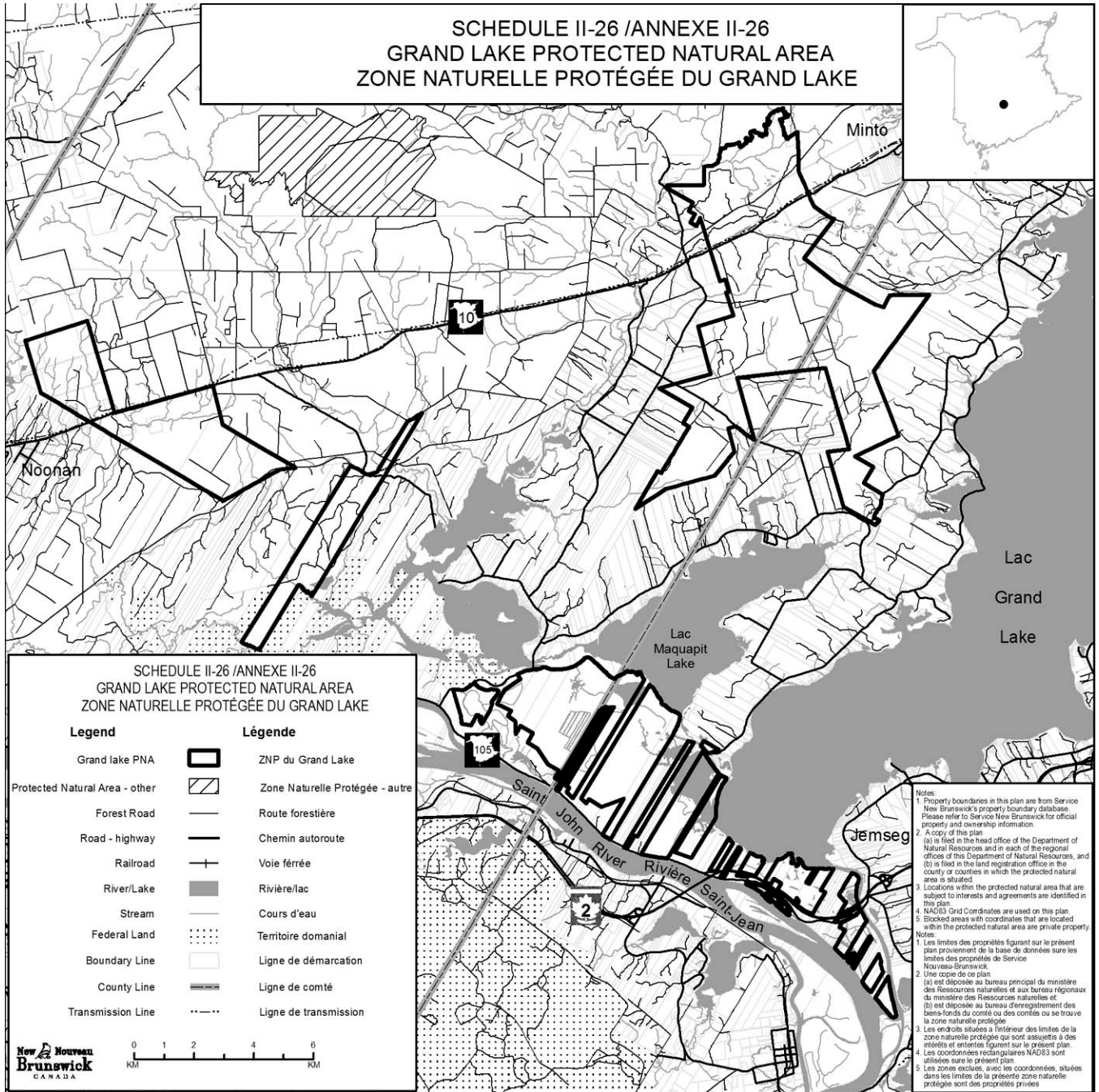
2008-123; 2014-151; 2020-13



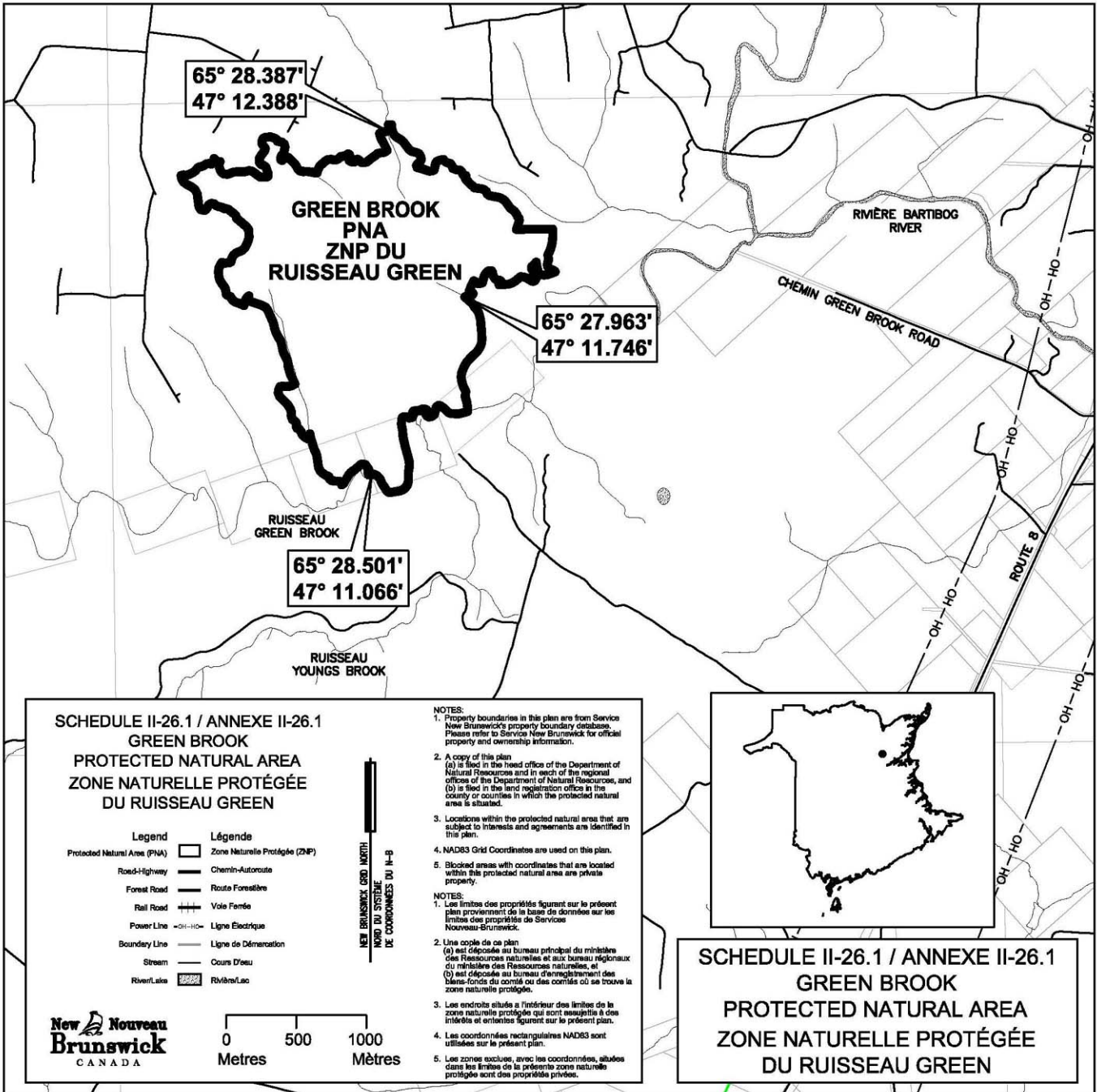


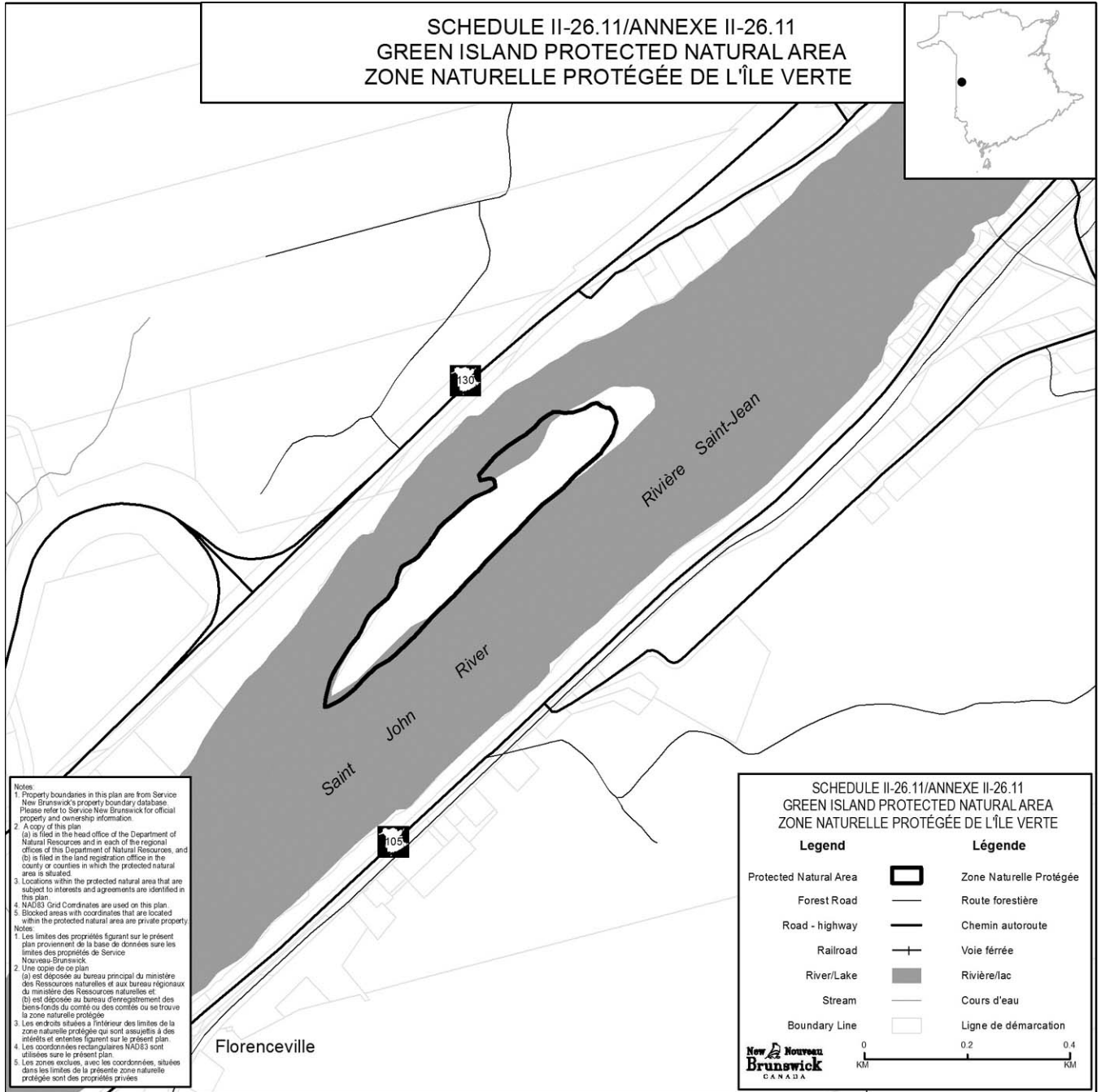
2008-123; 2014-152



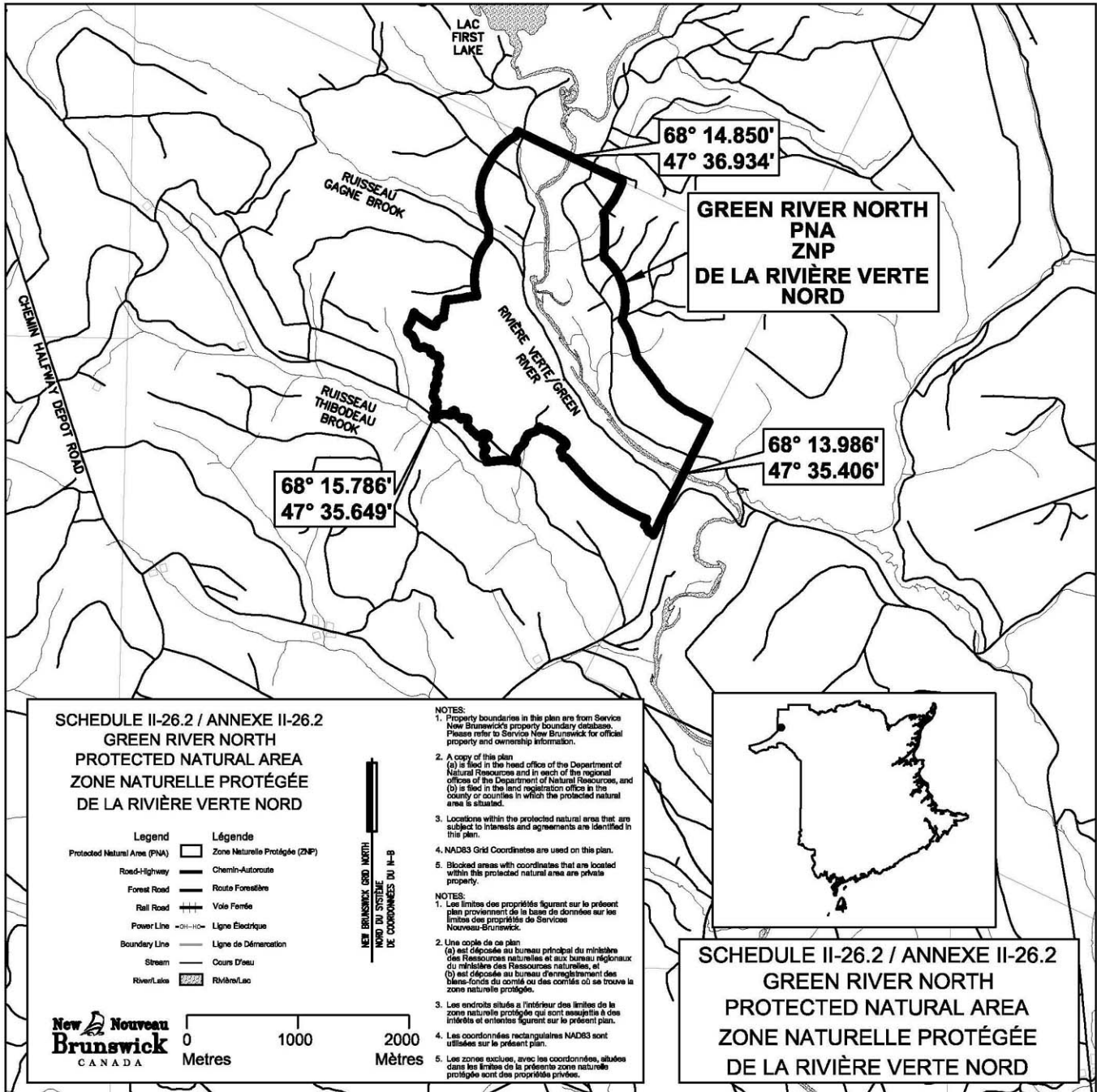


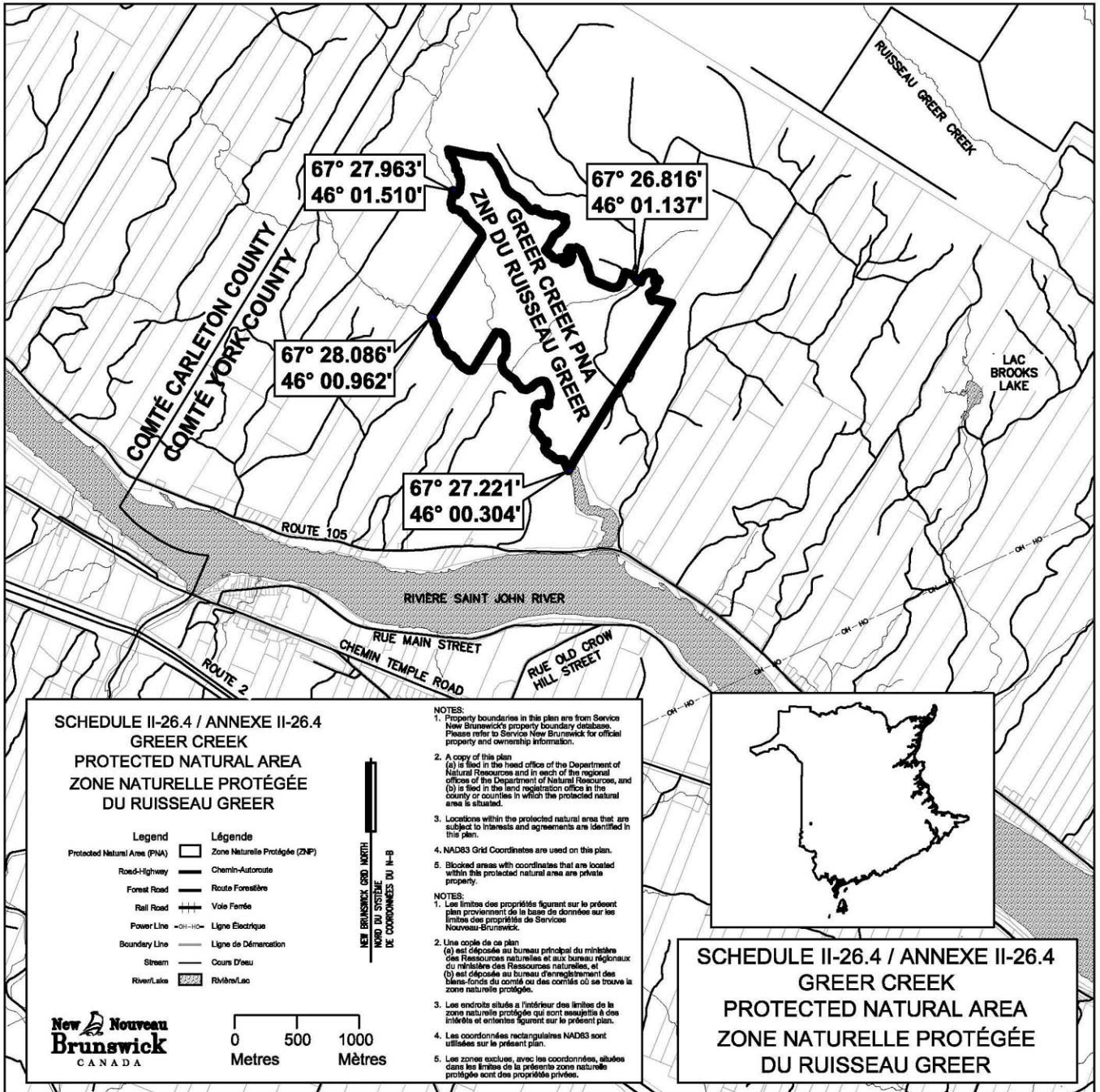
2008-123; 2008-126; 2014-152; 2014-157



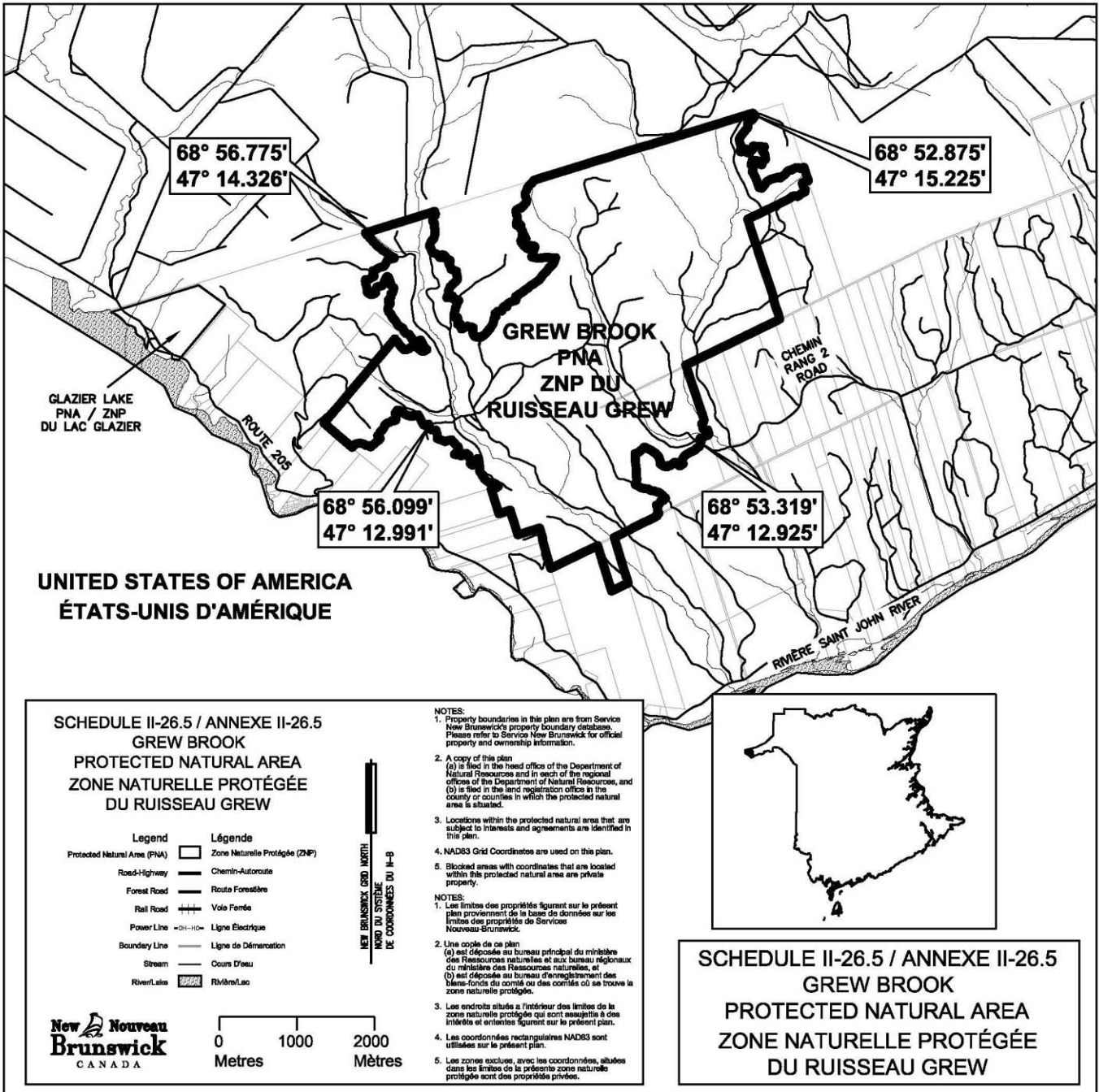


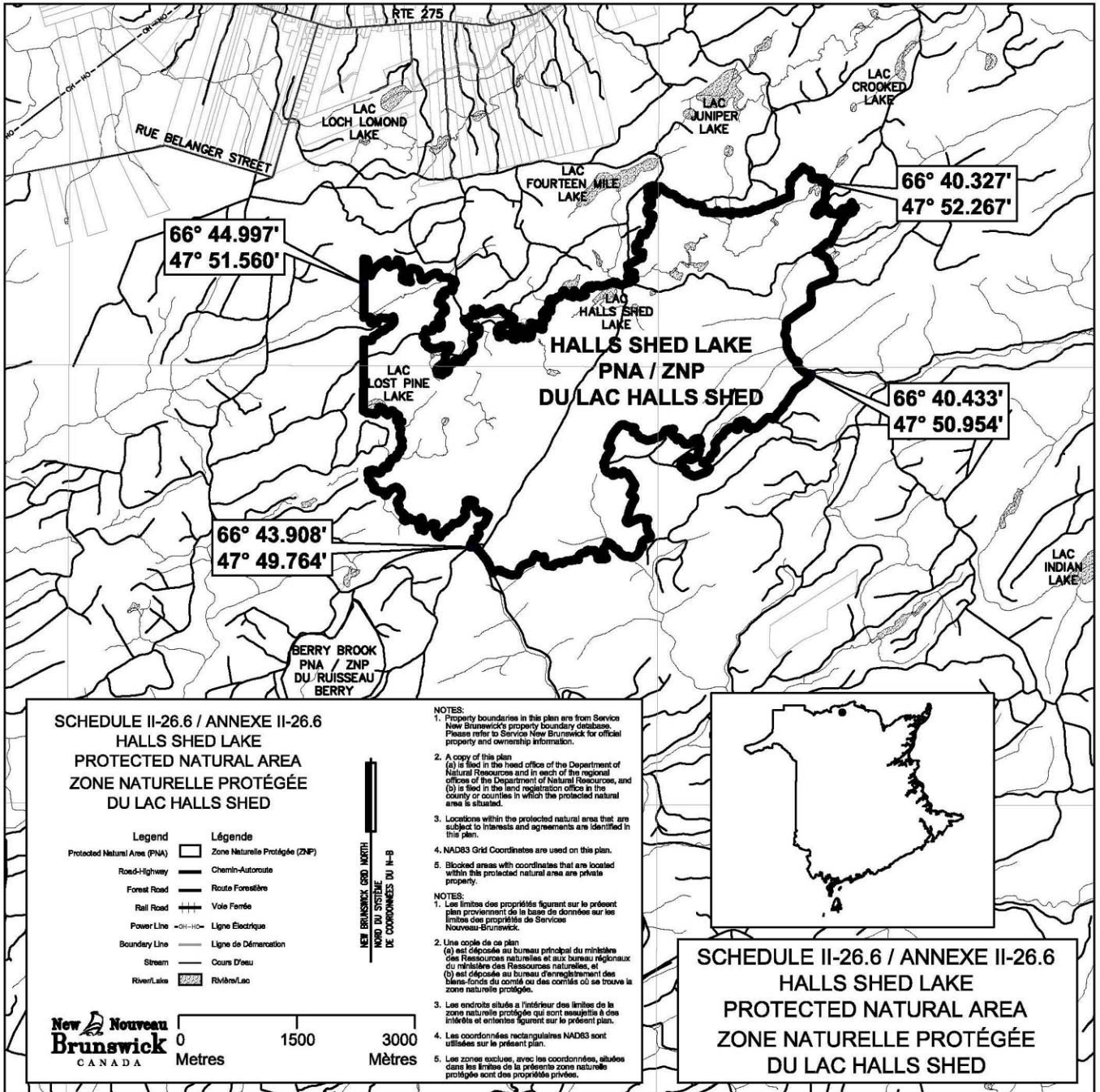
2014-157



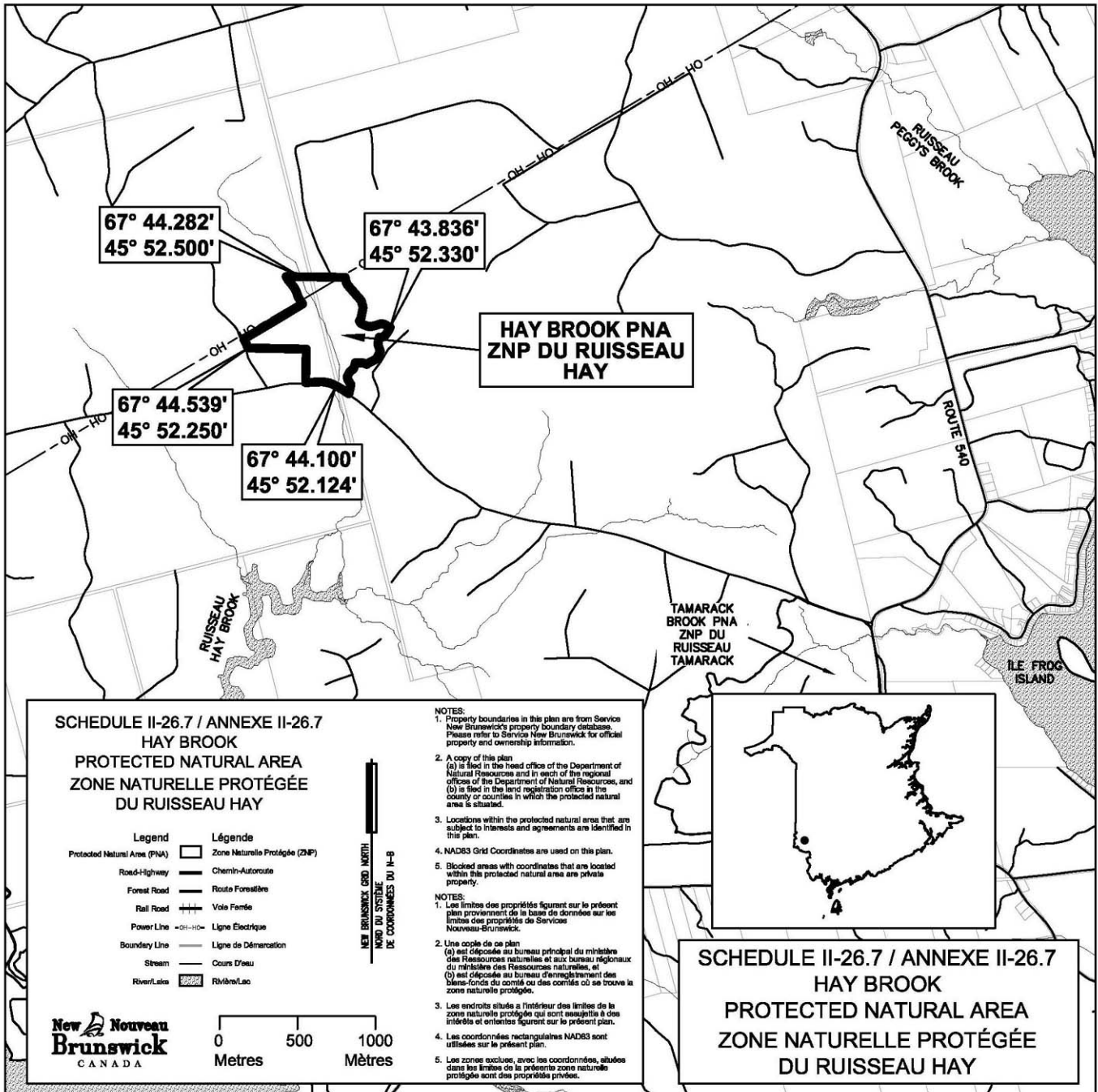


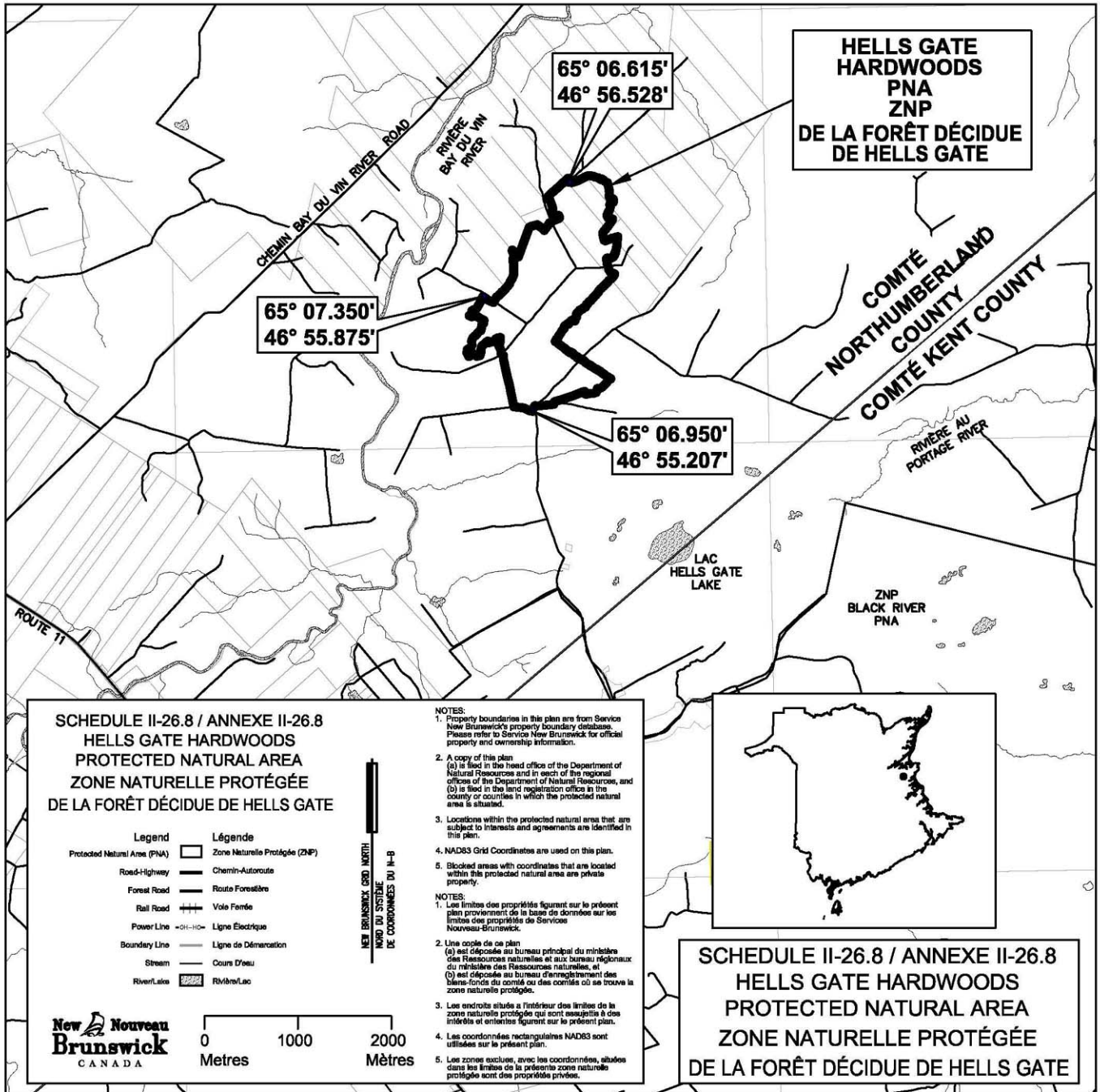
2014-152



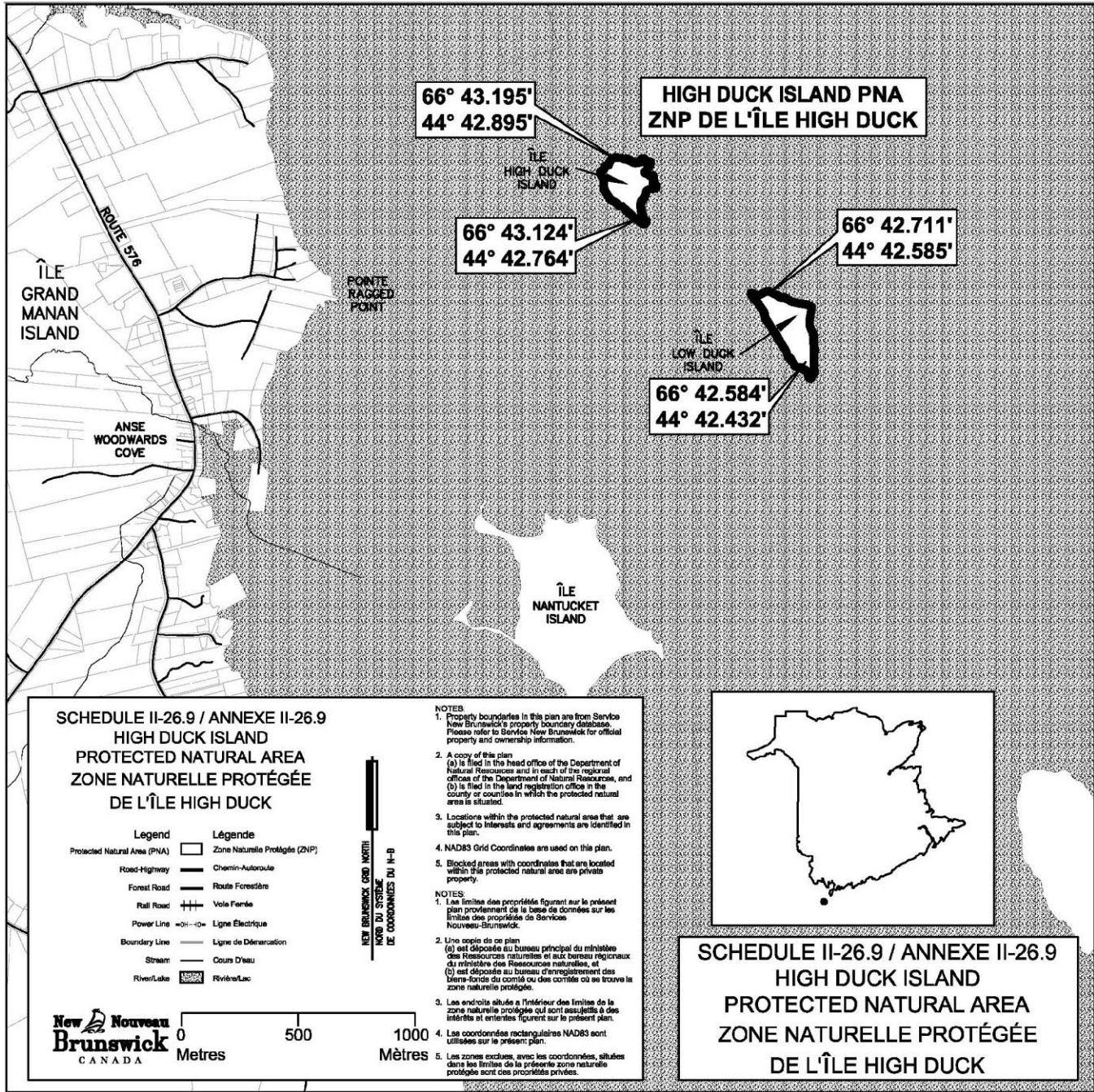


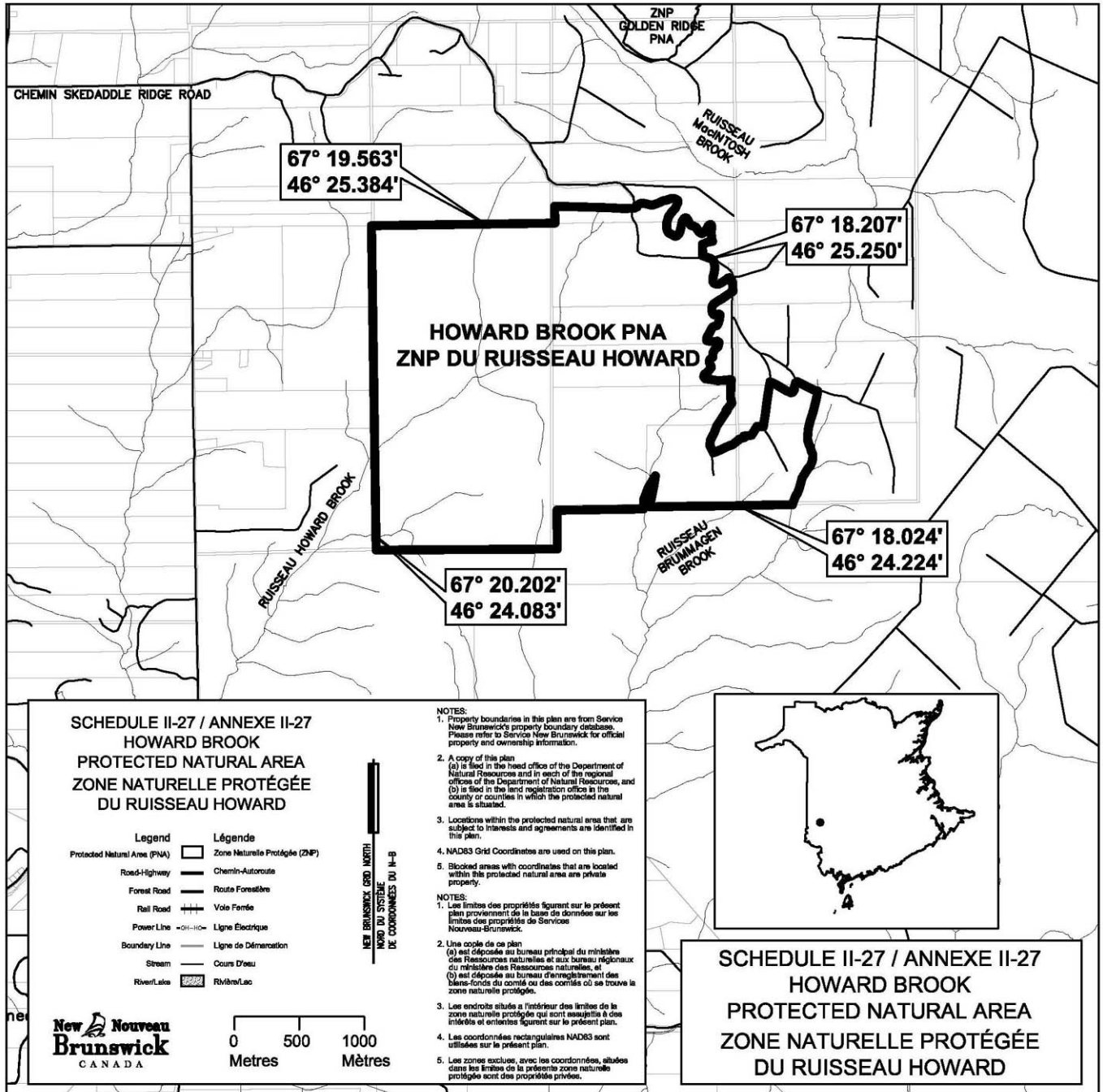
2014-152



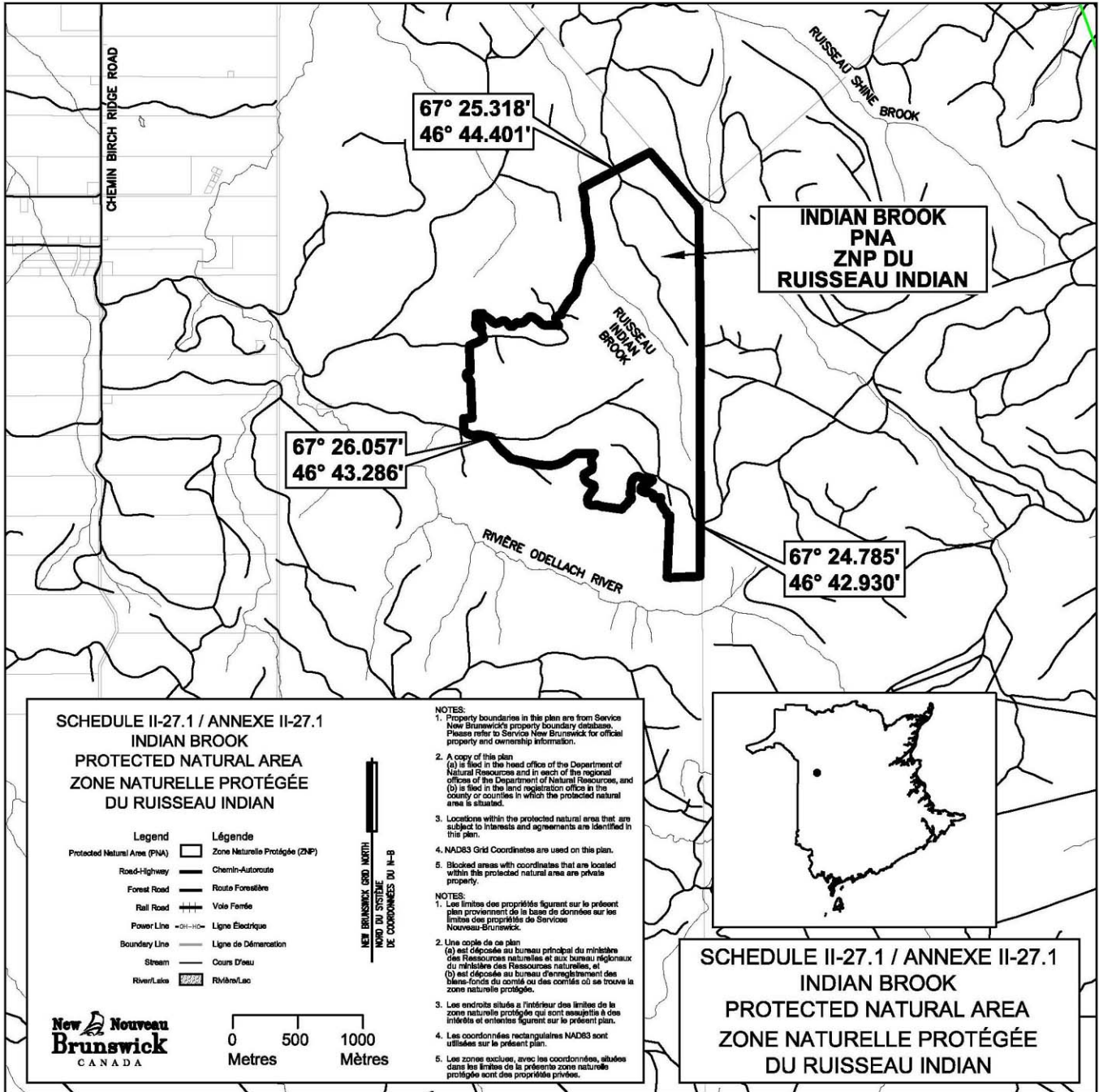


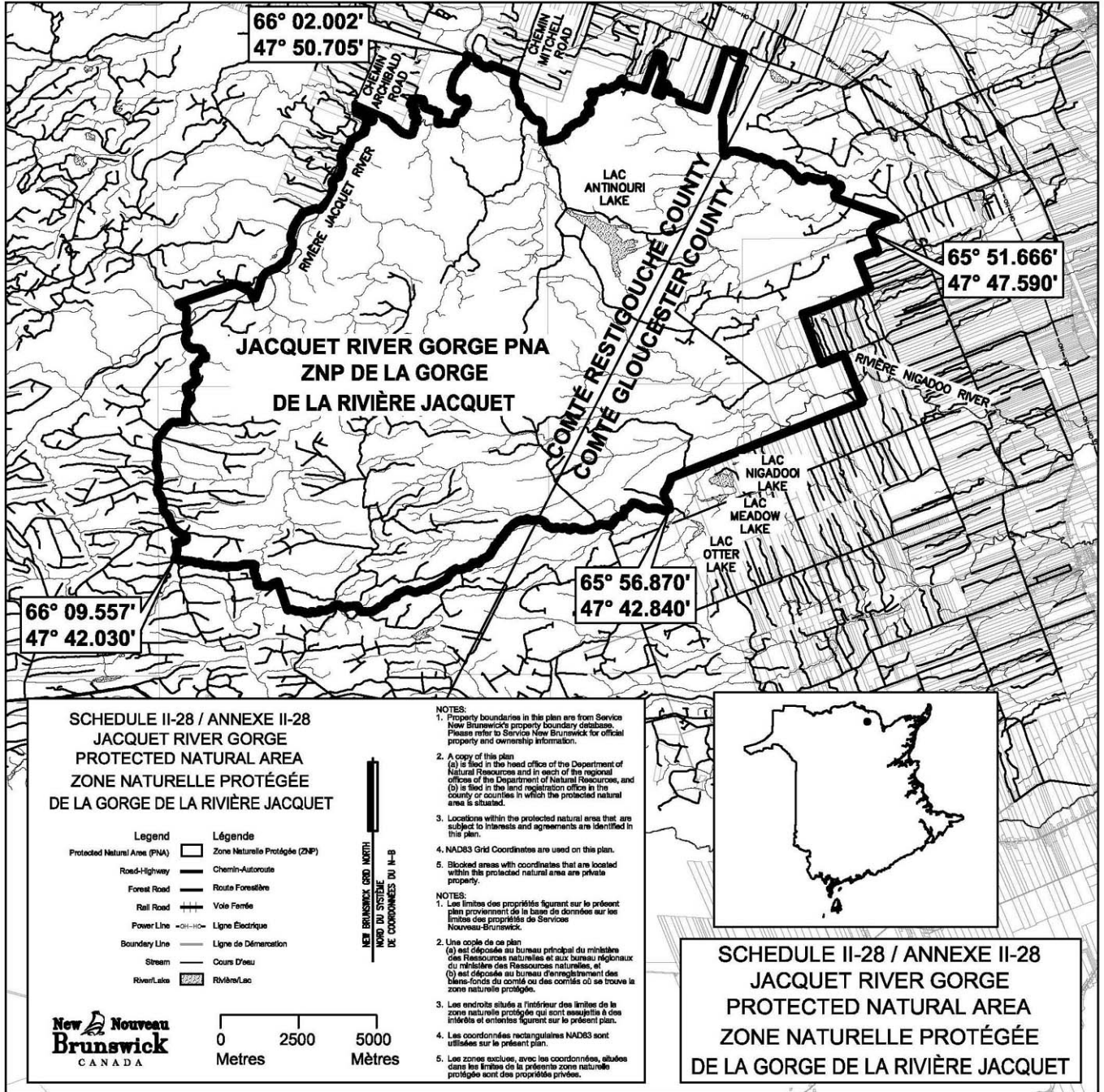
2014-152



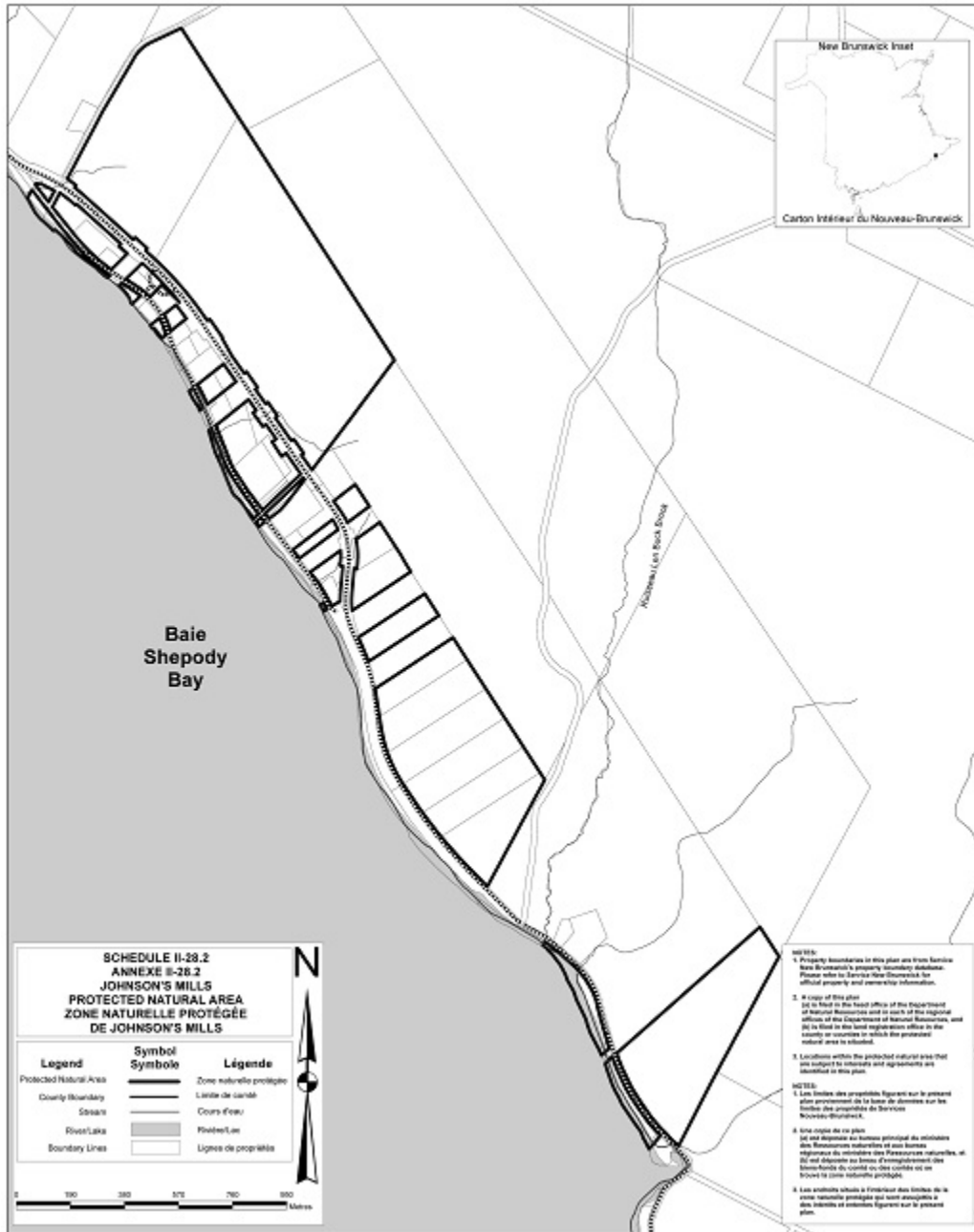


2008-123; 2014-152

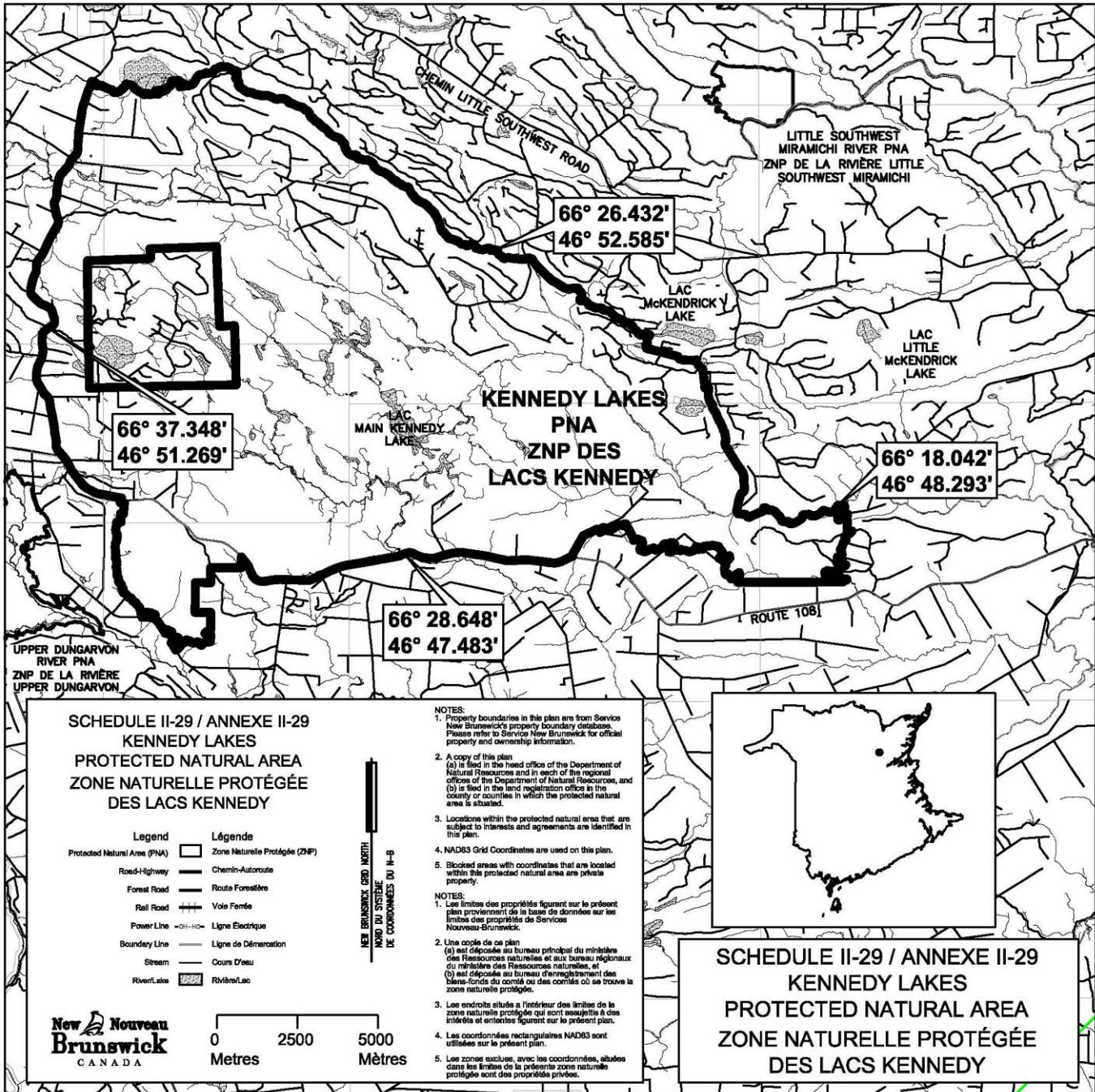


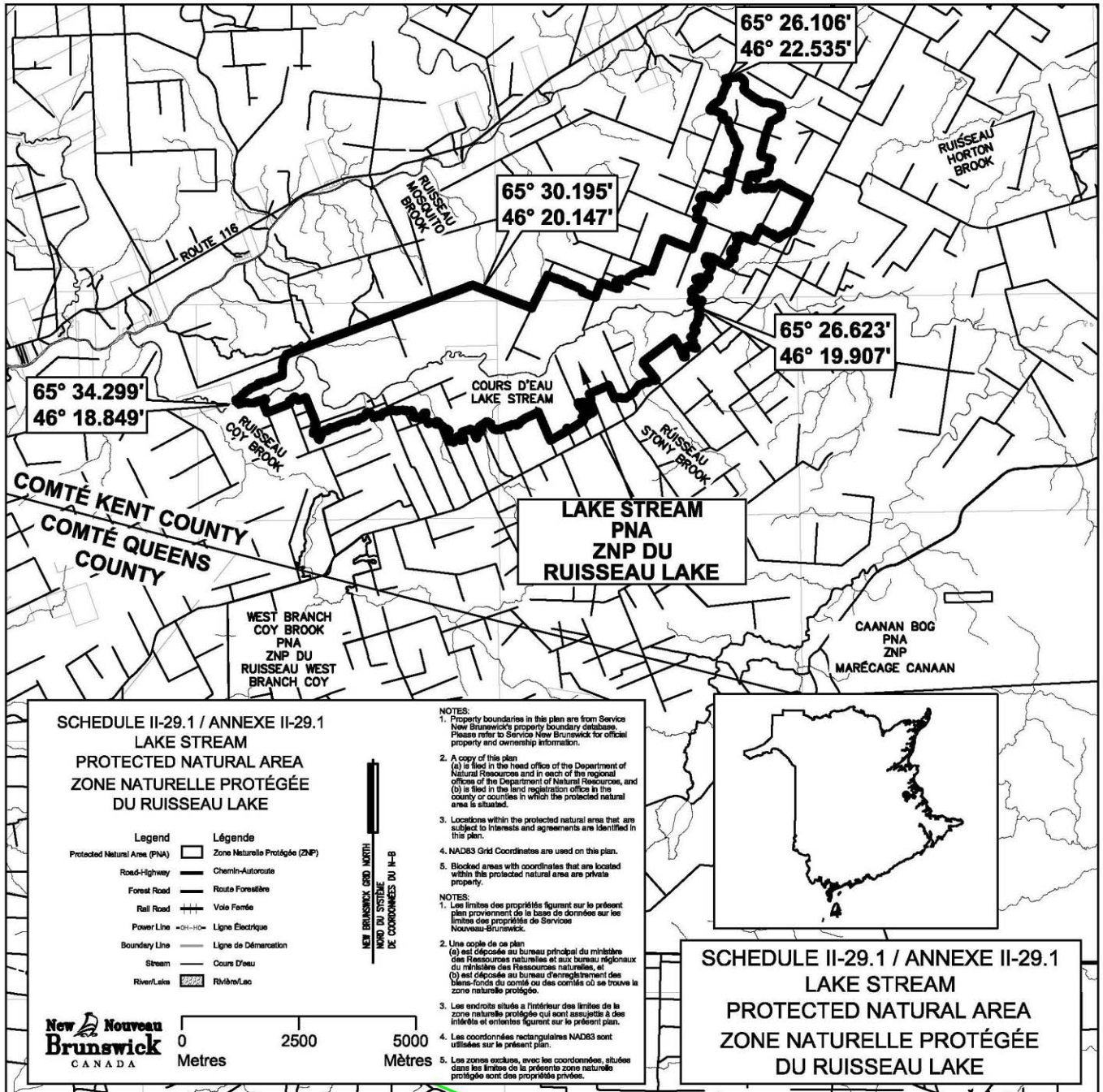


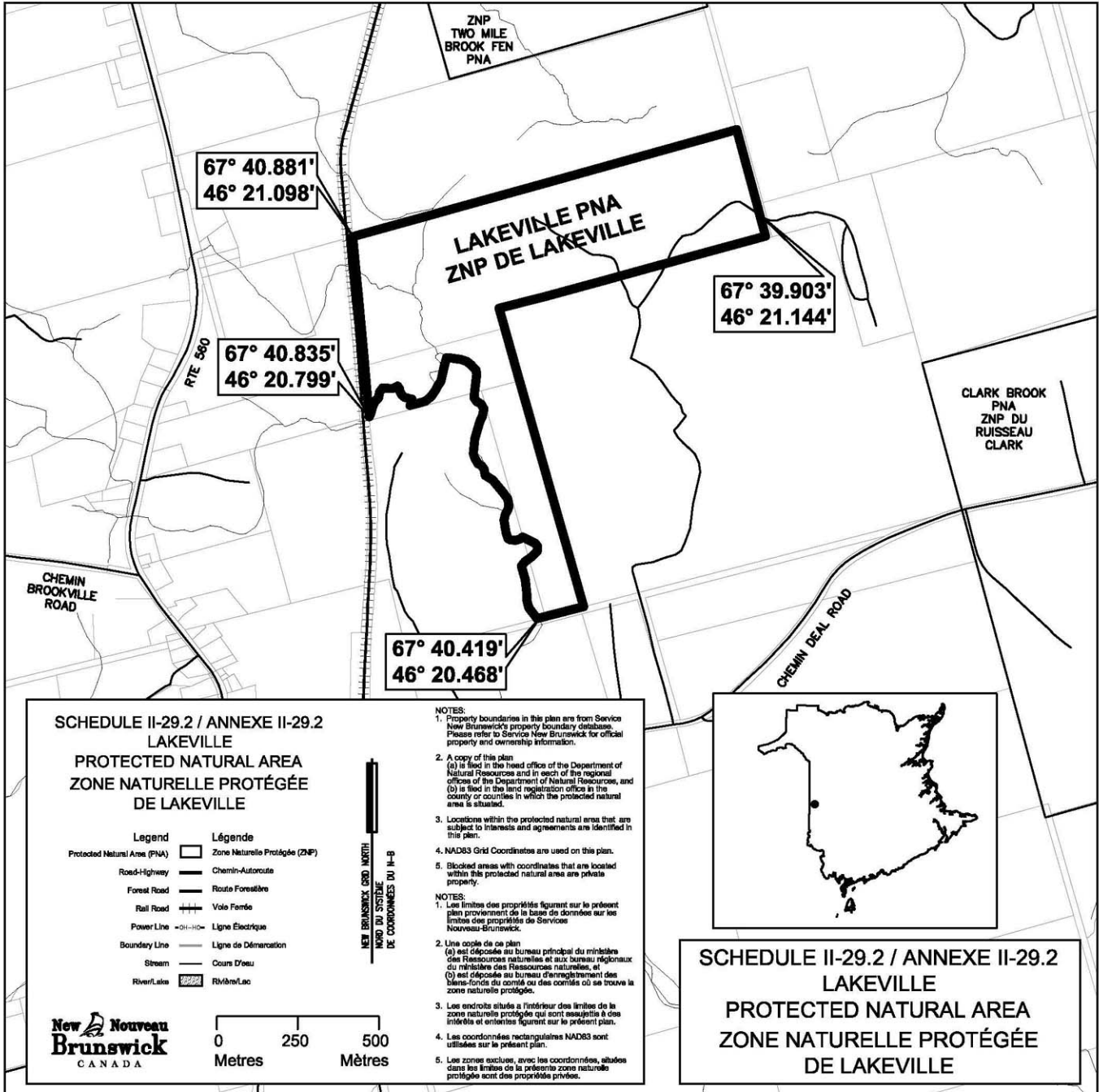
2008-123; 2014-152

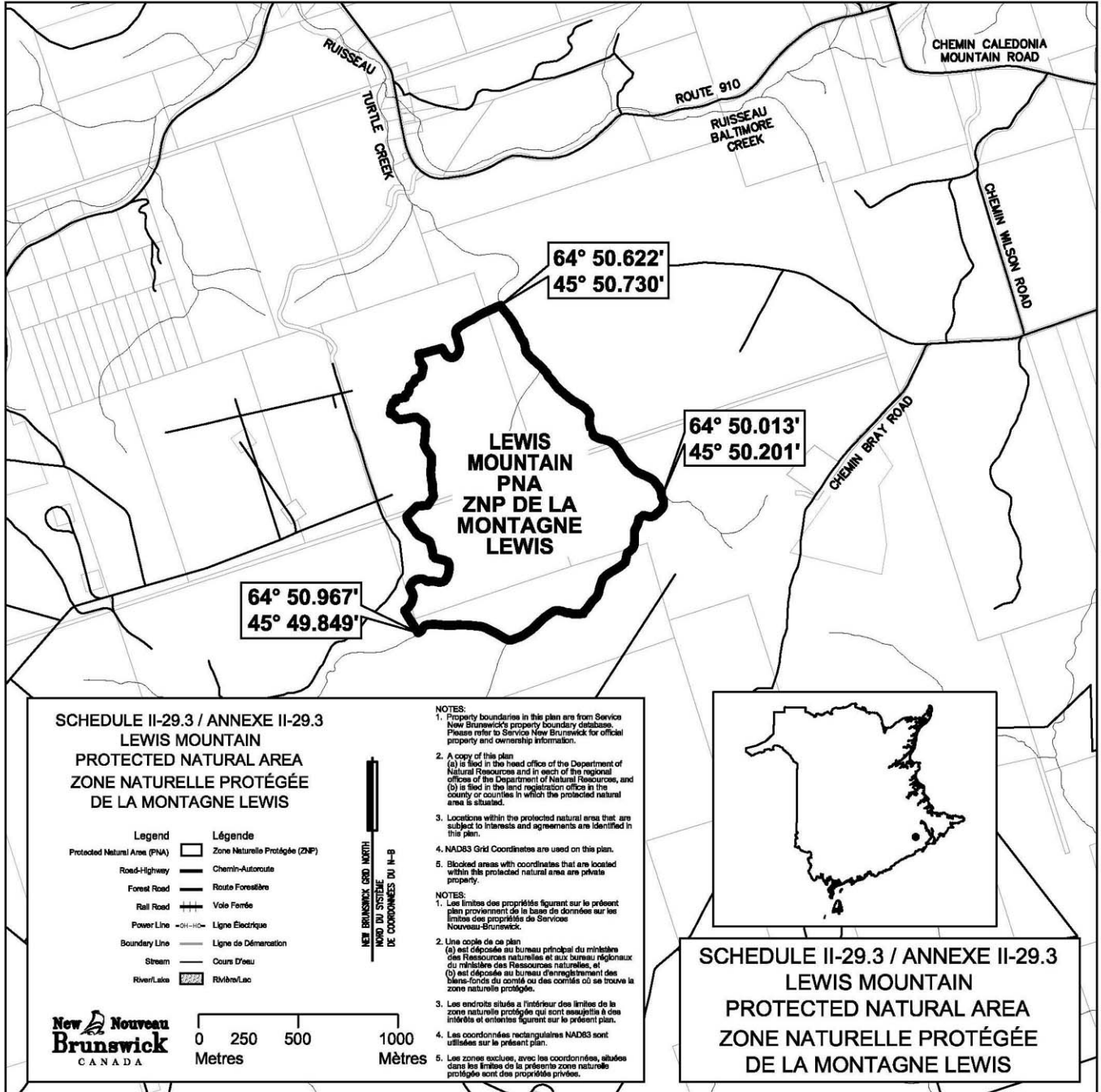


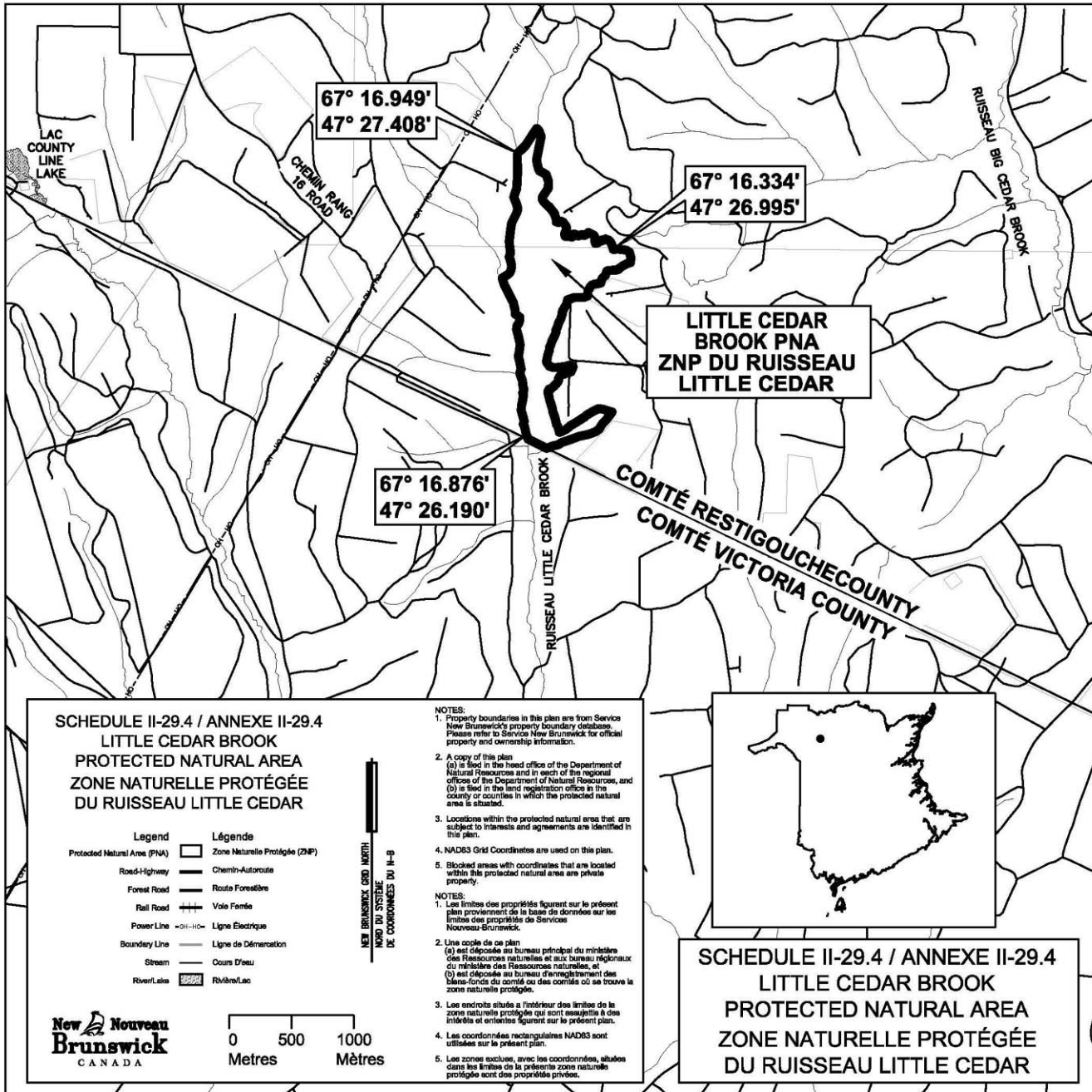
2014-157; 2020-13

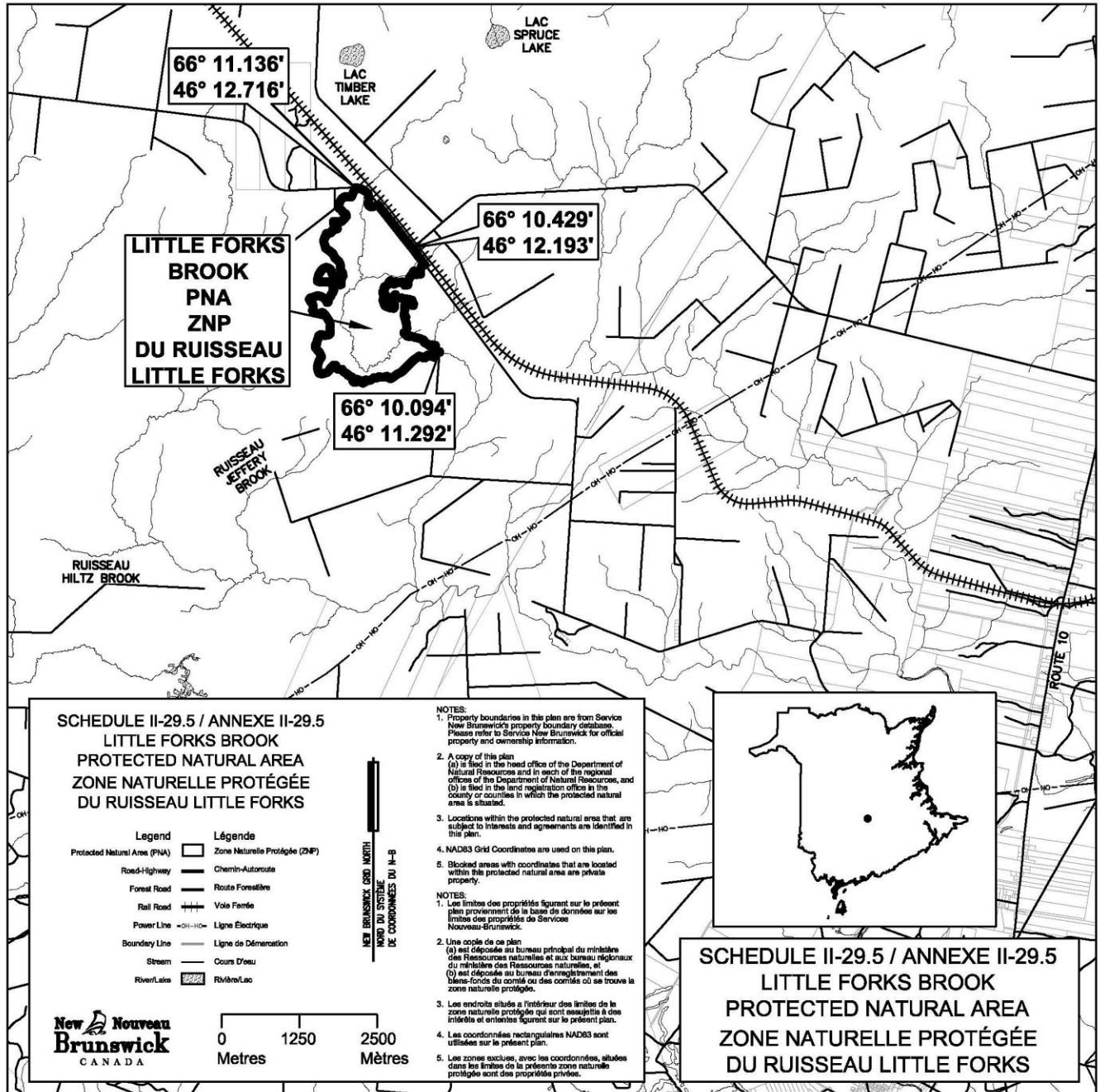


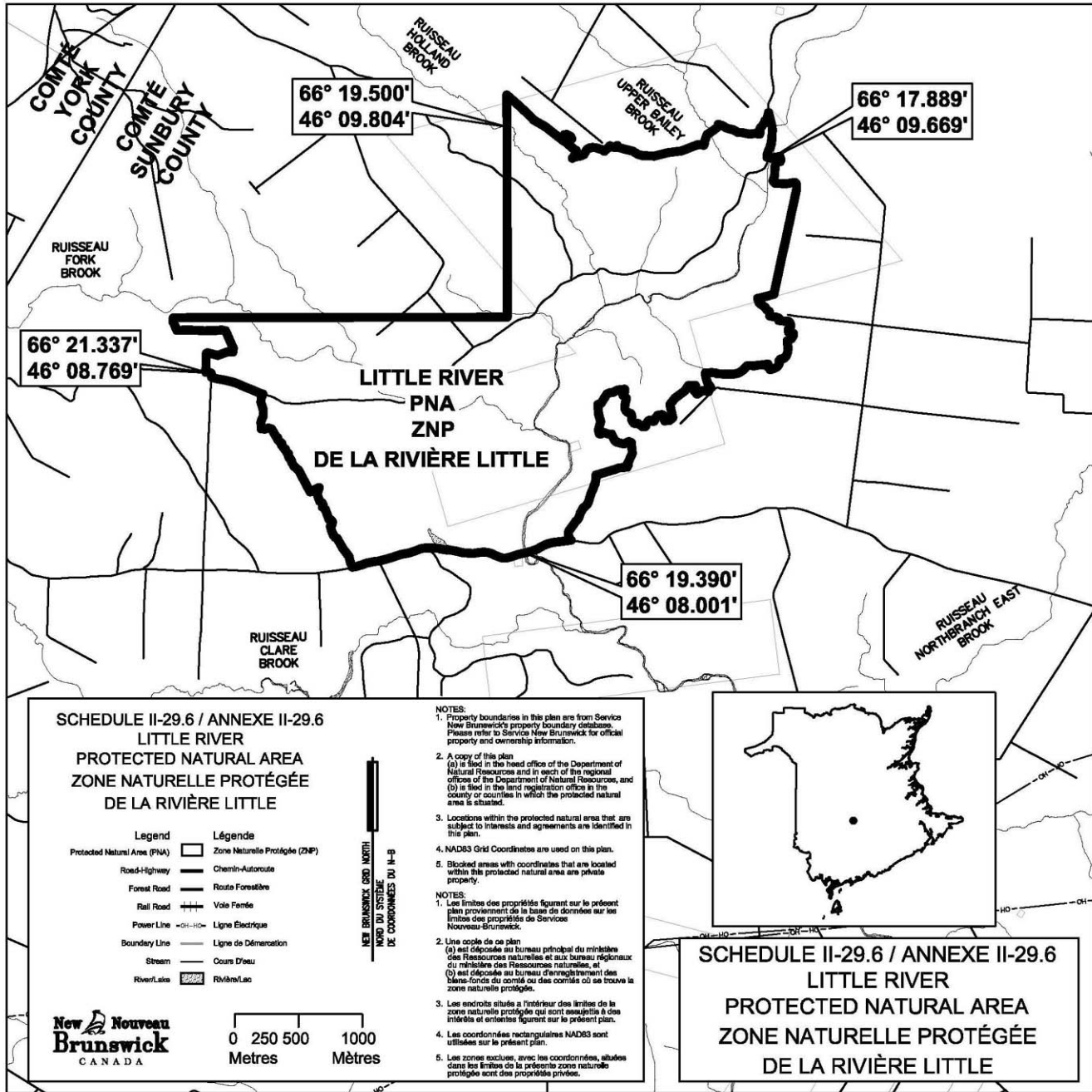


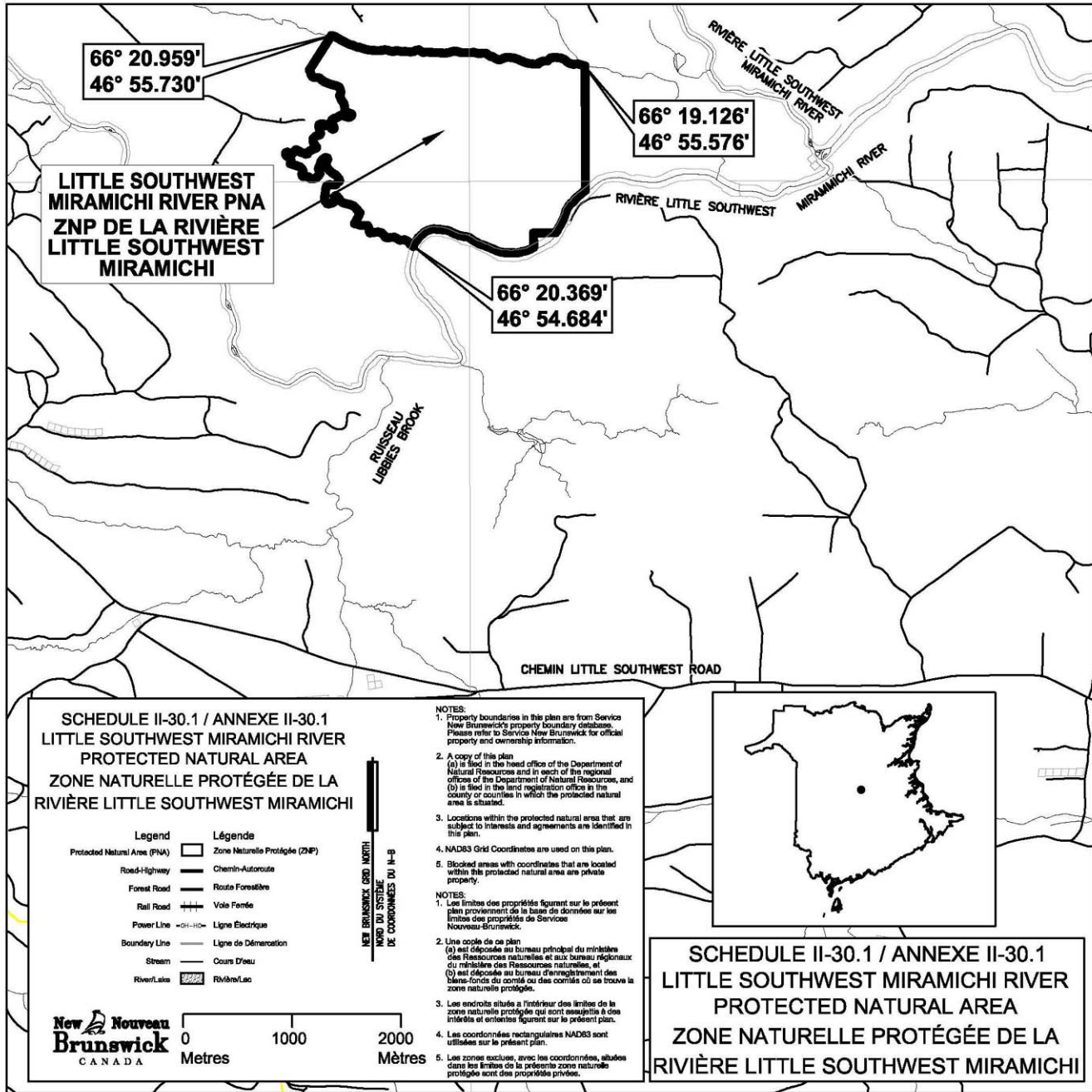


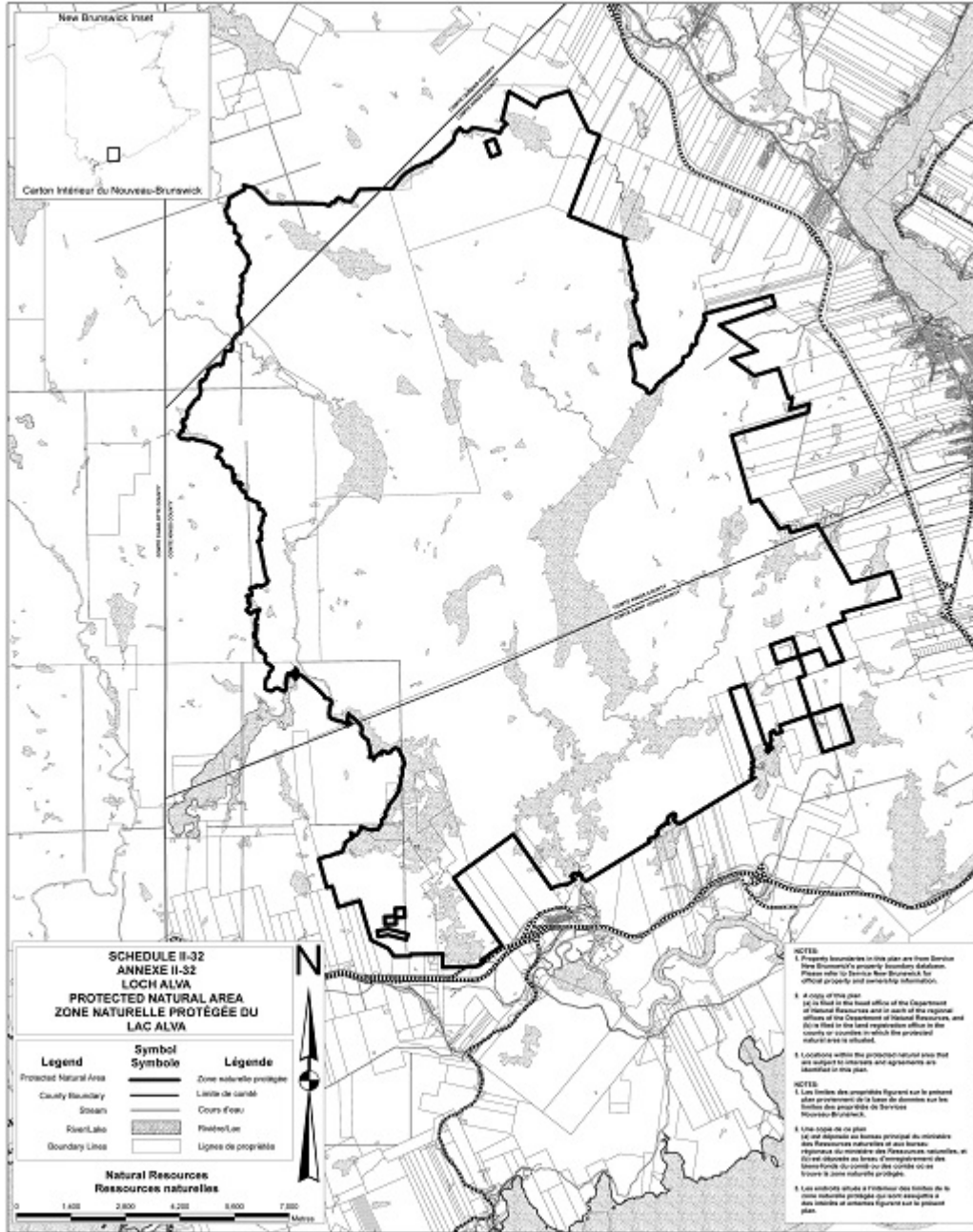




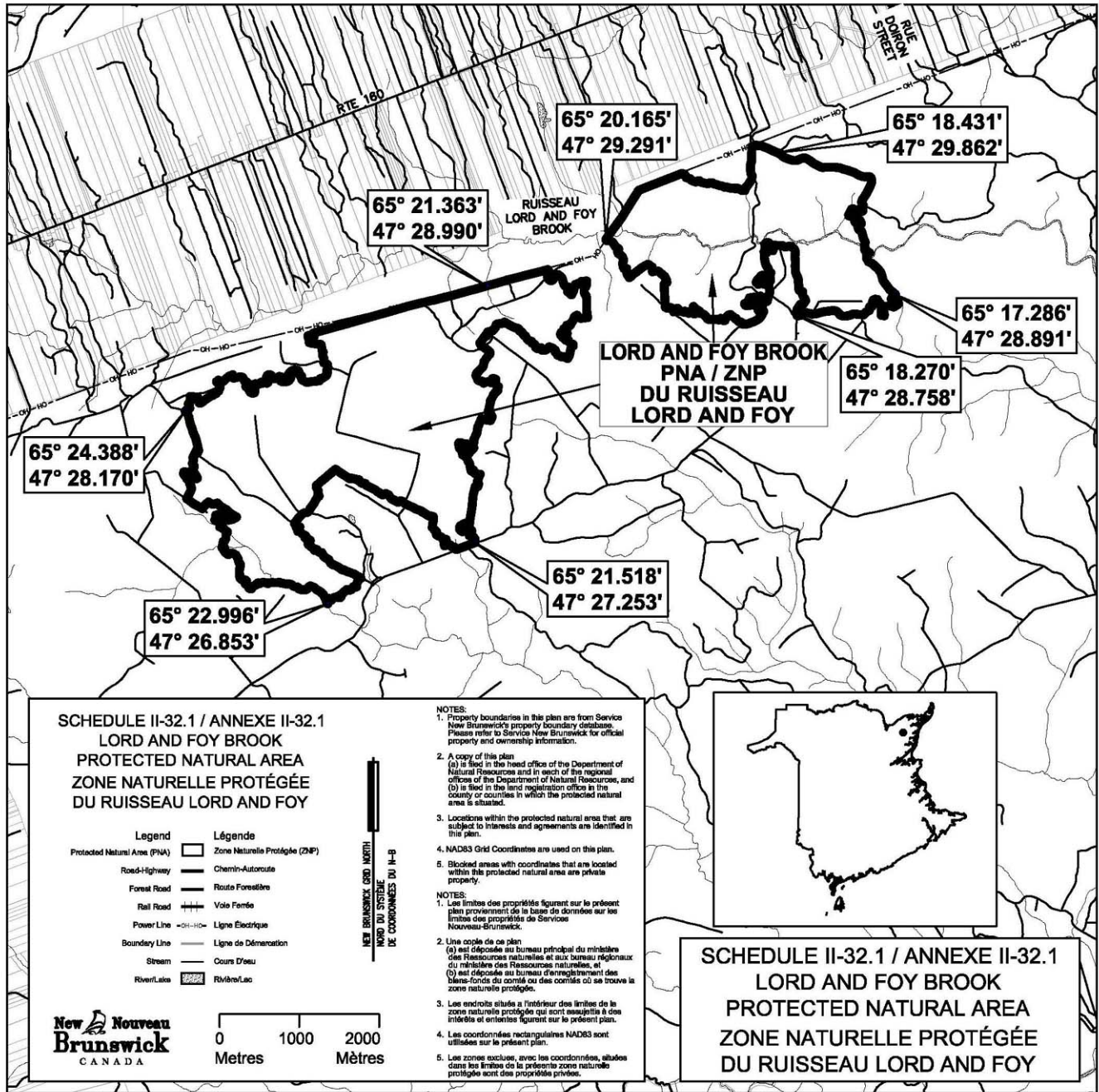




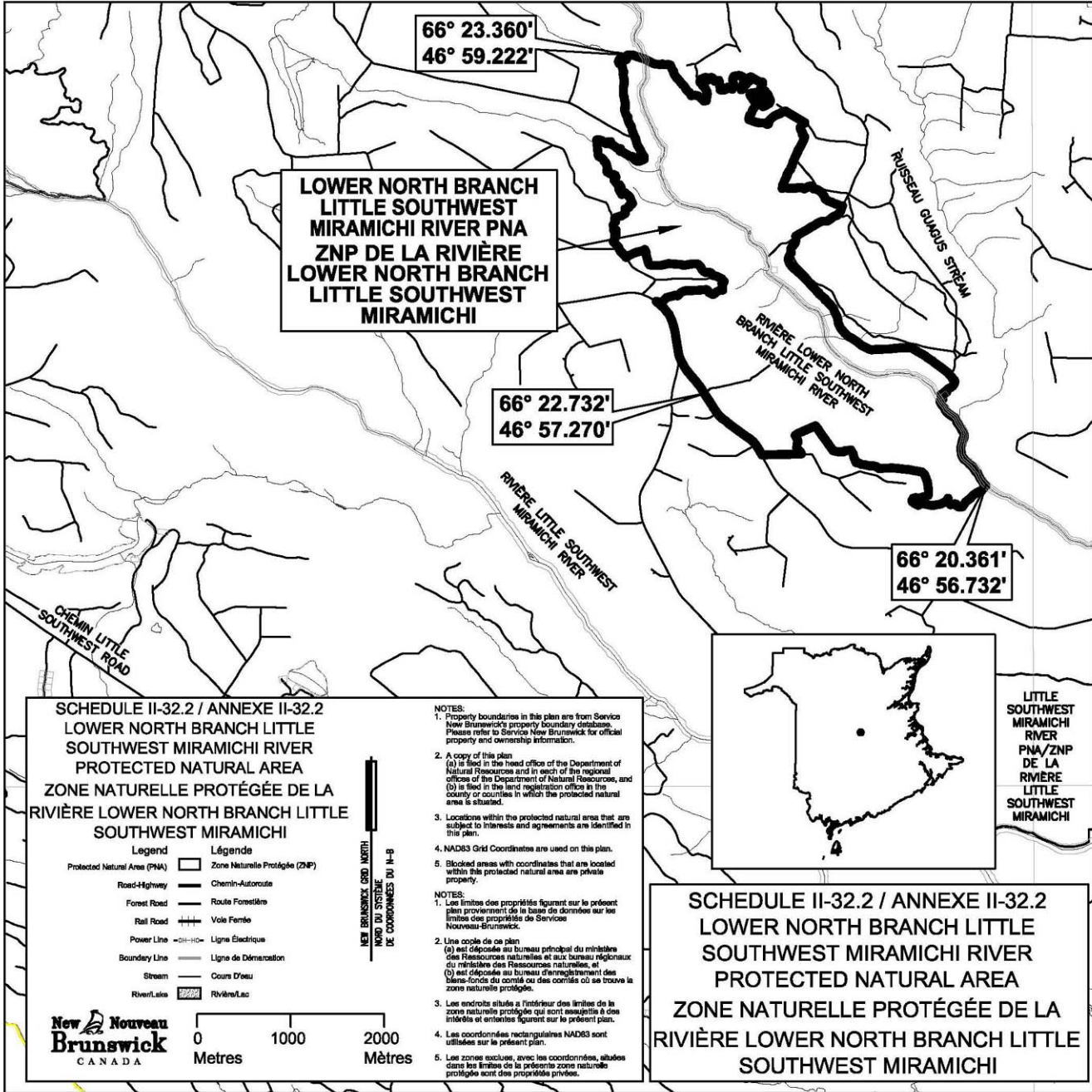


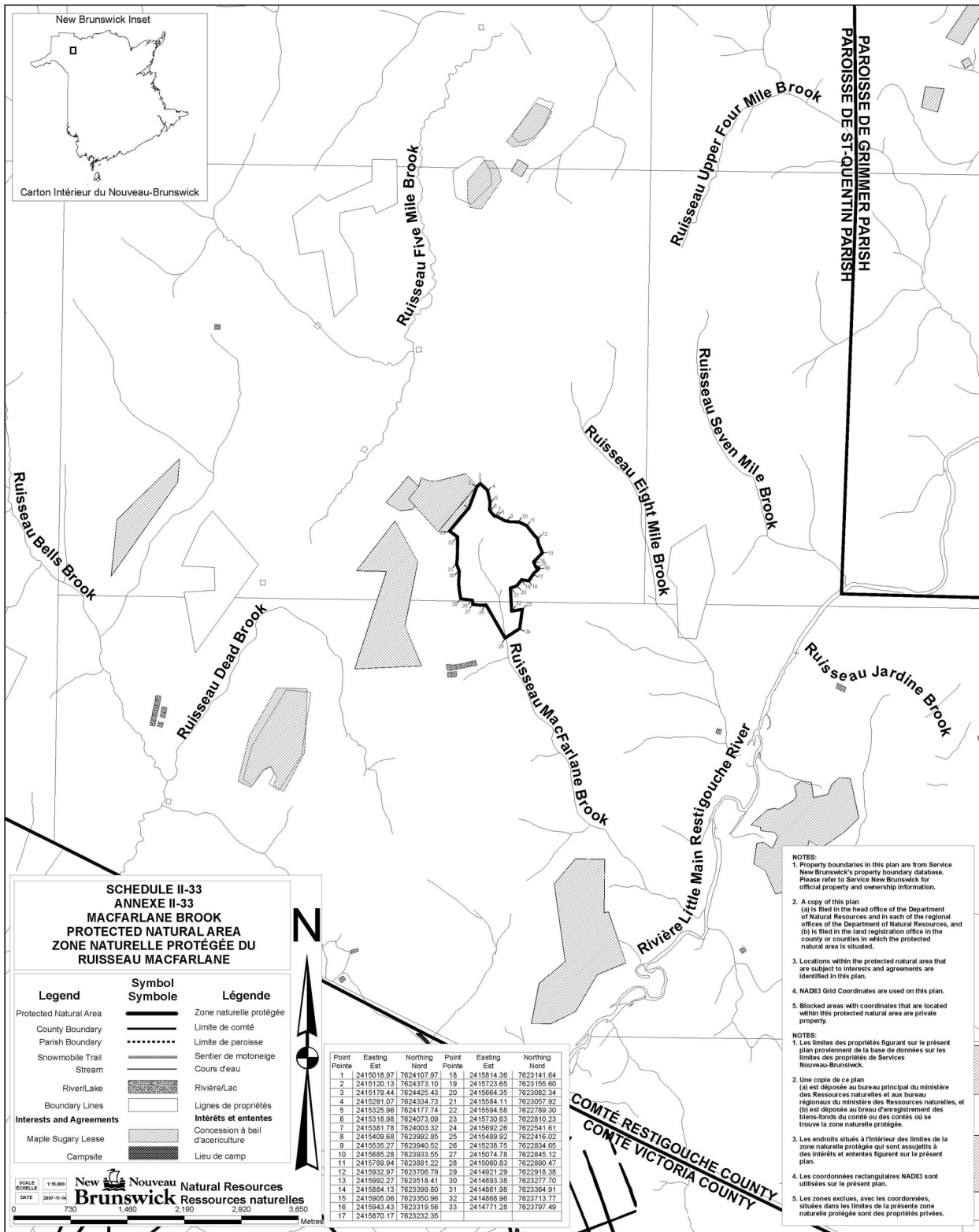


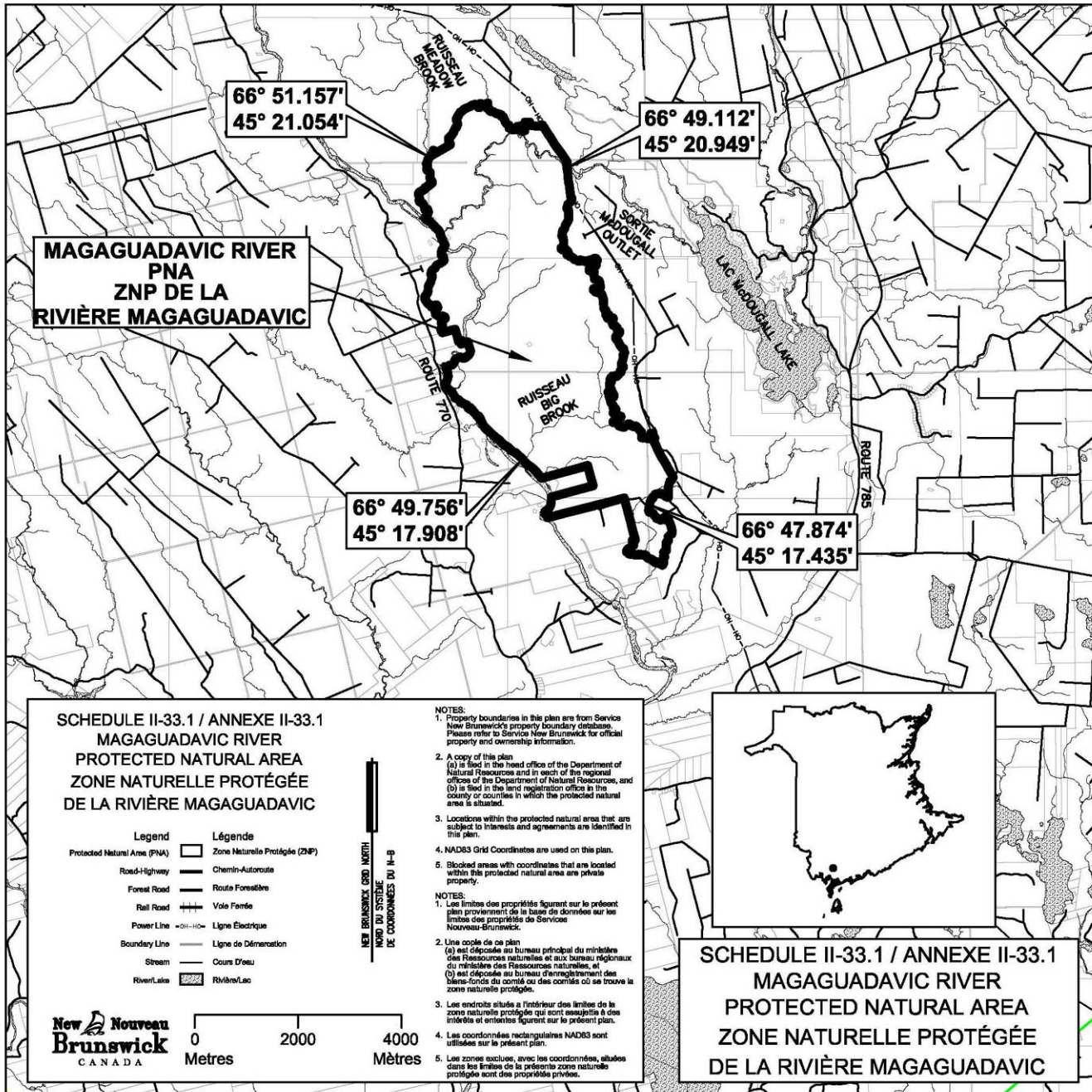
2008-123; 2014-153; 2020-13

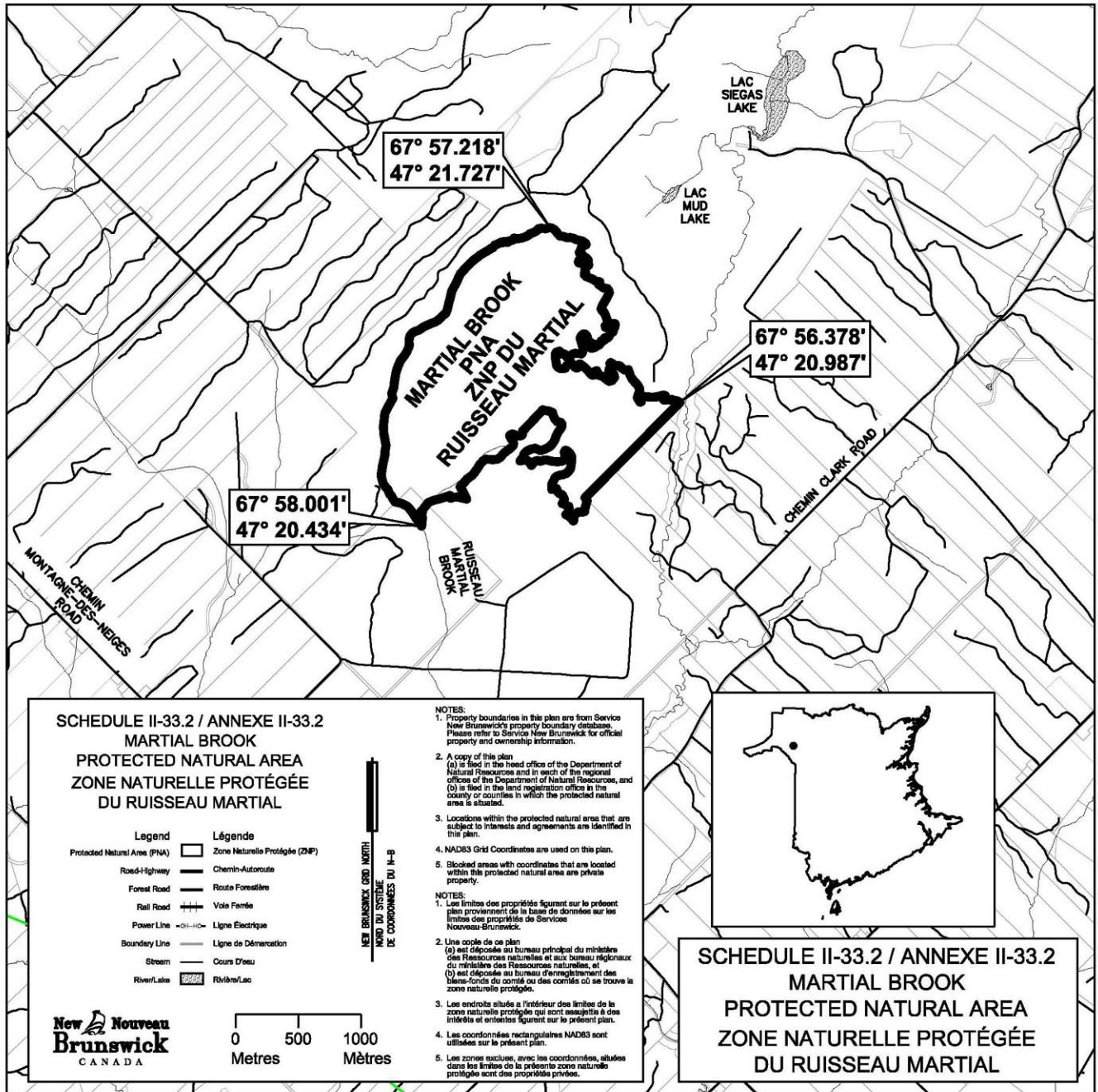


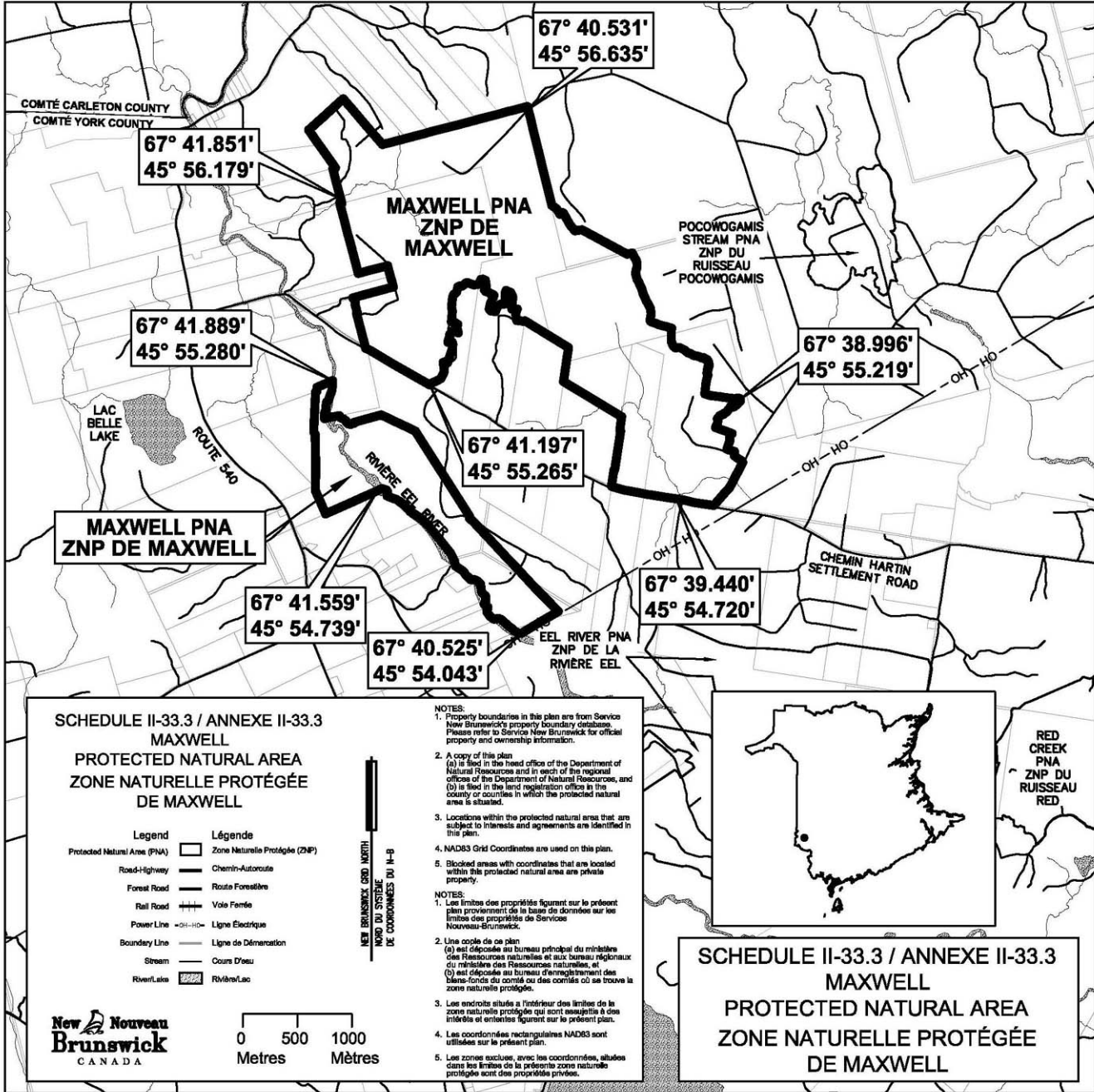
2014-153

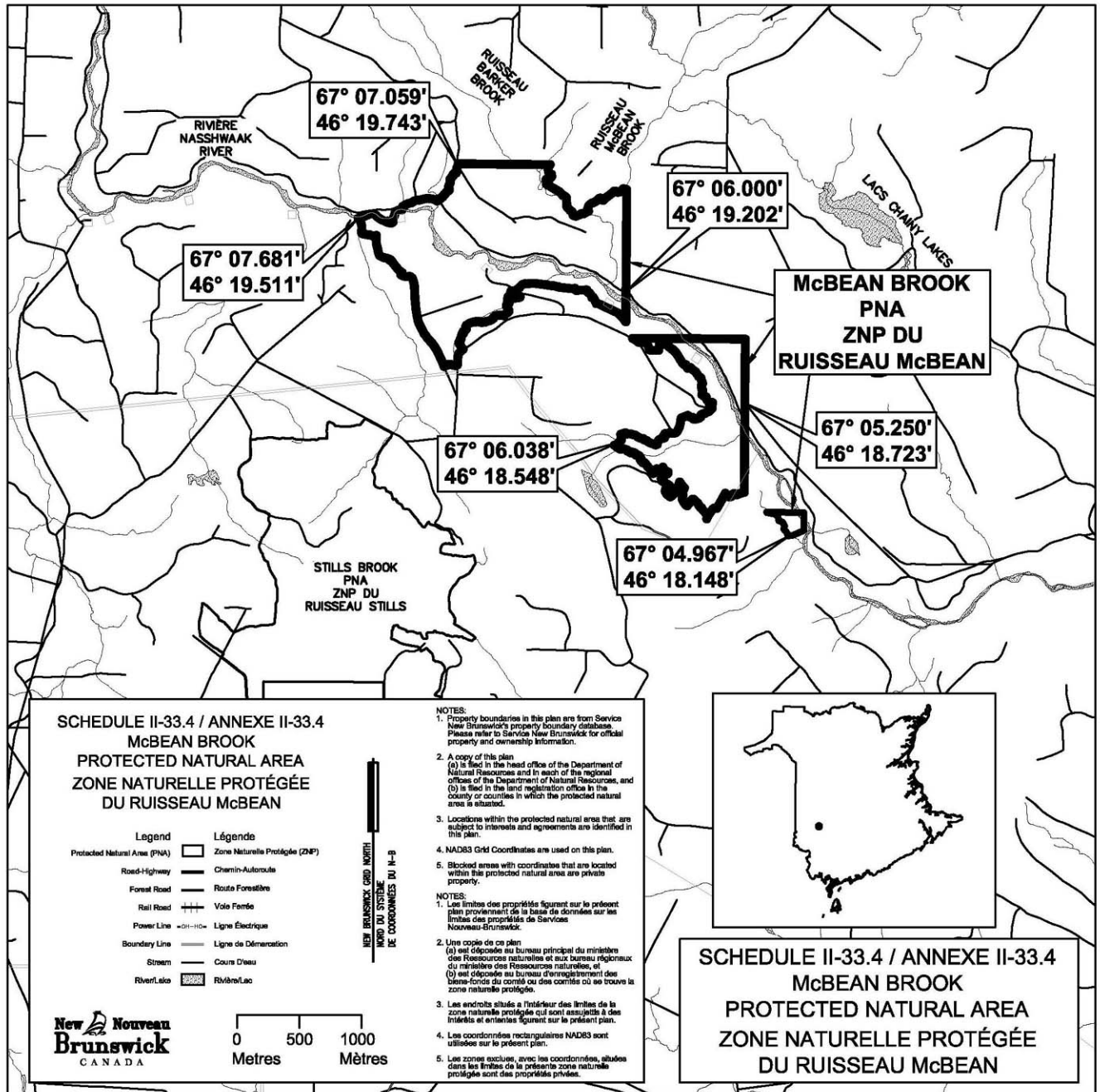


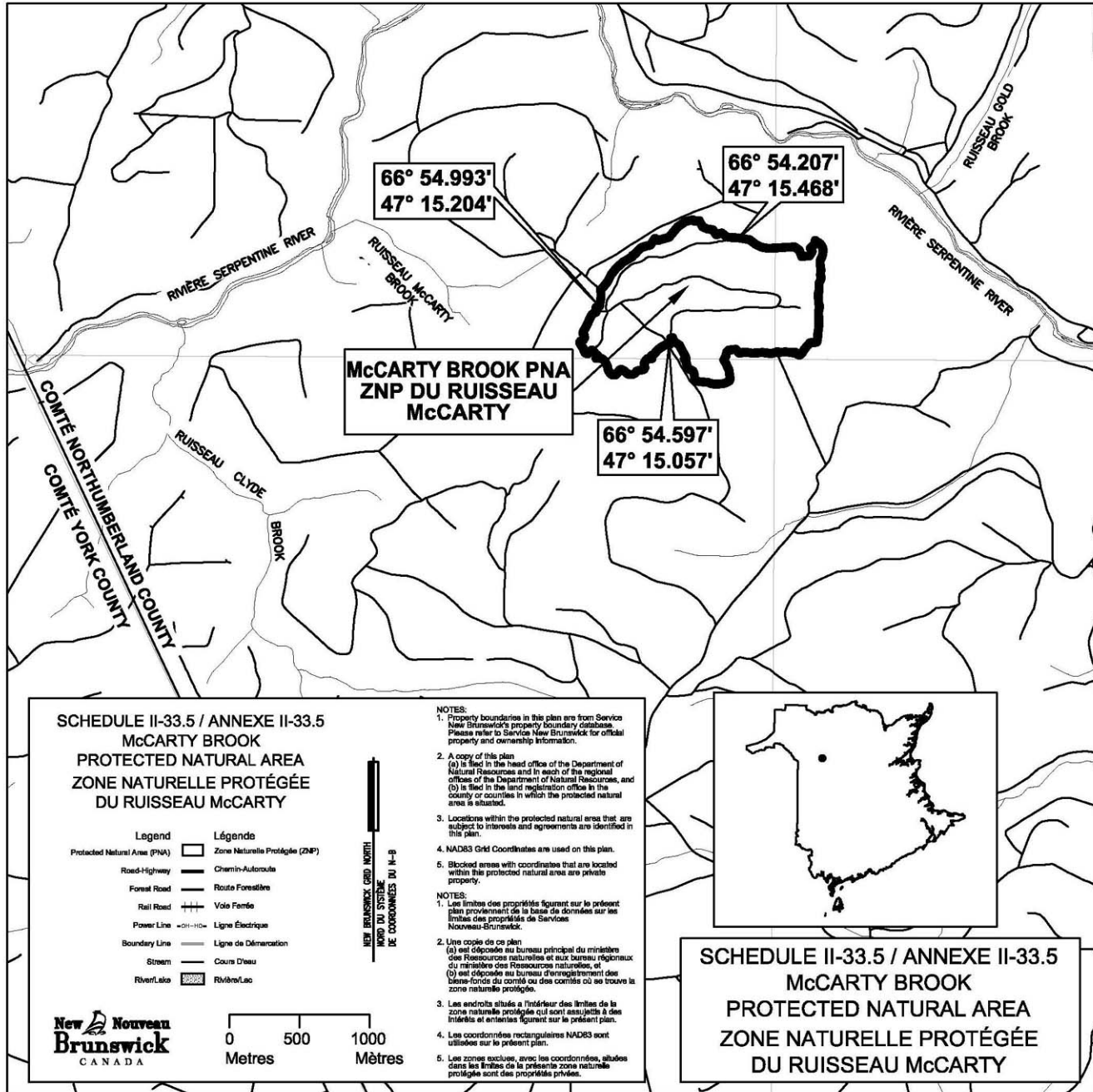


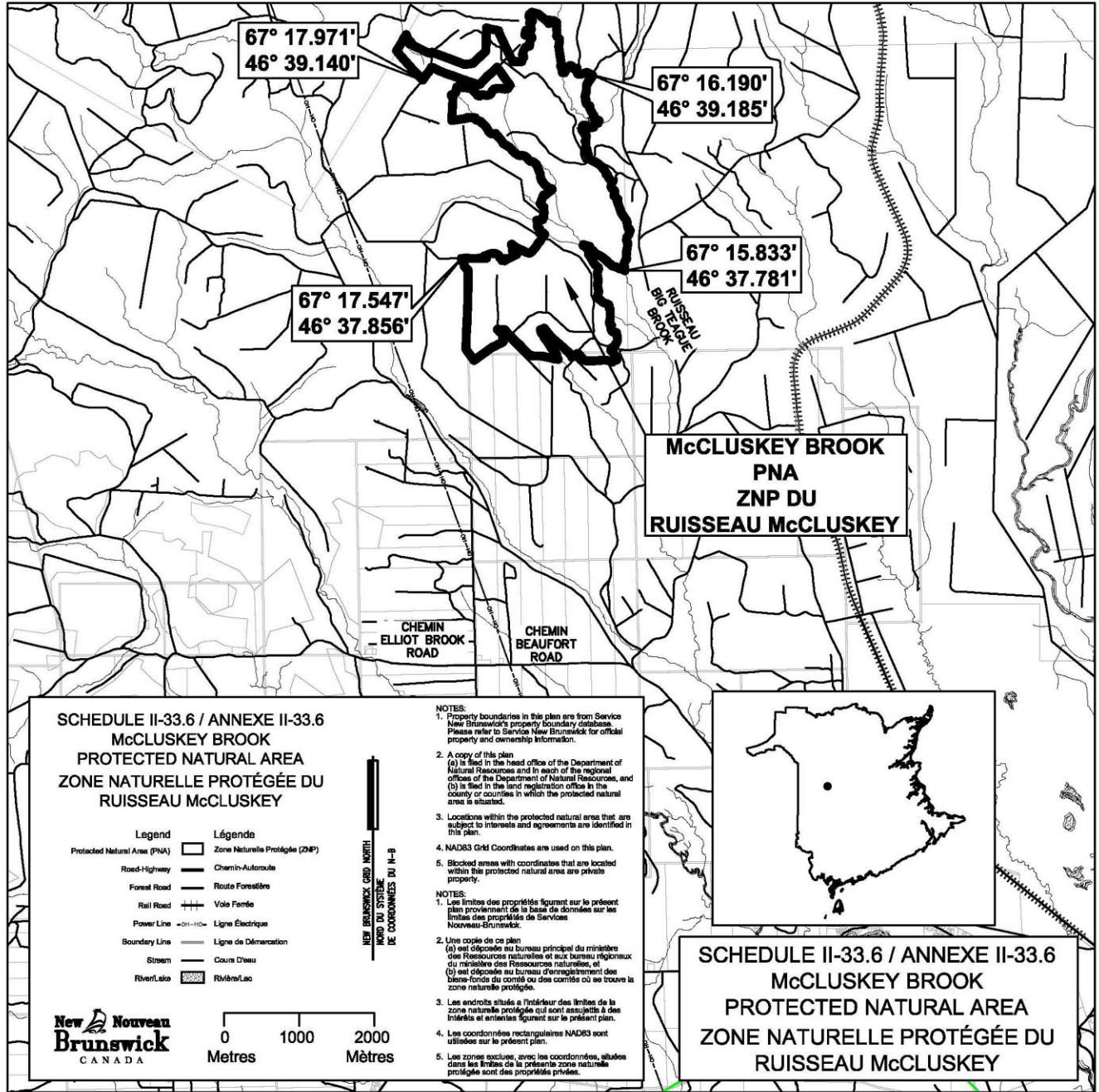


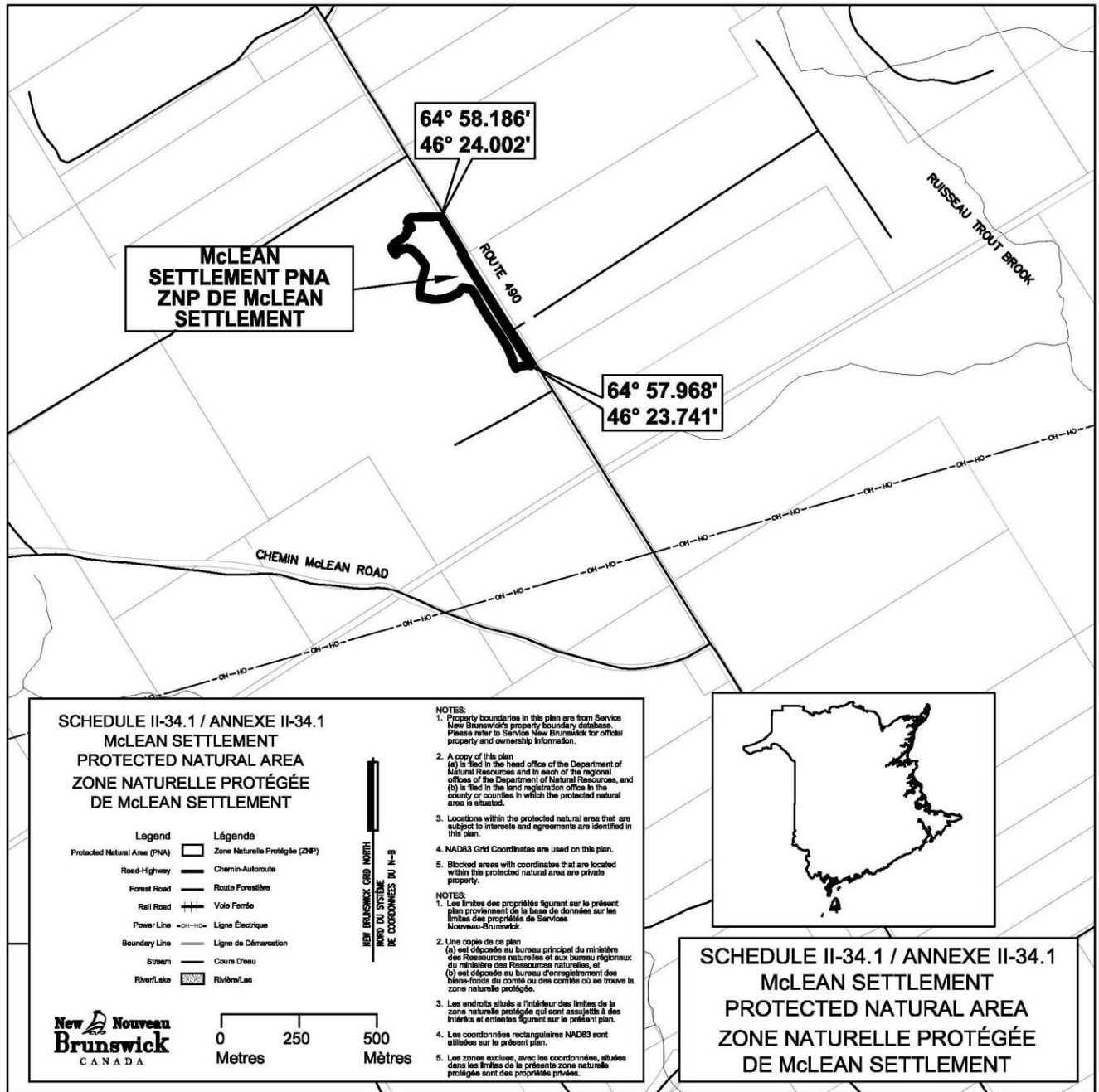




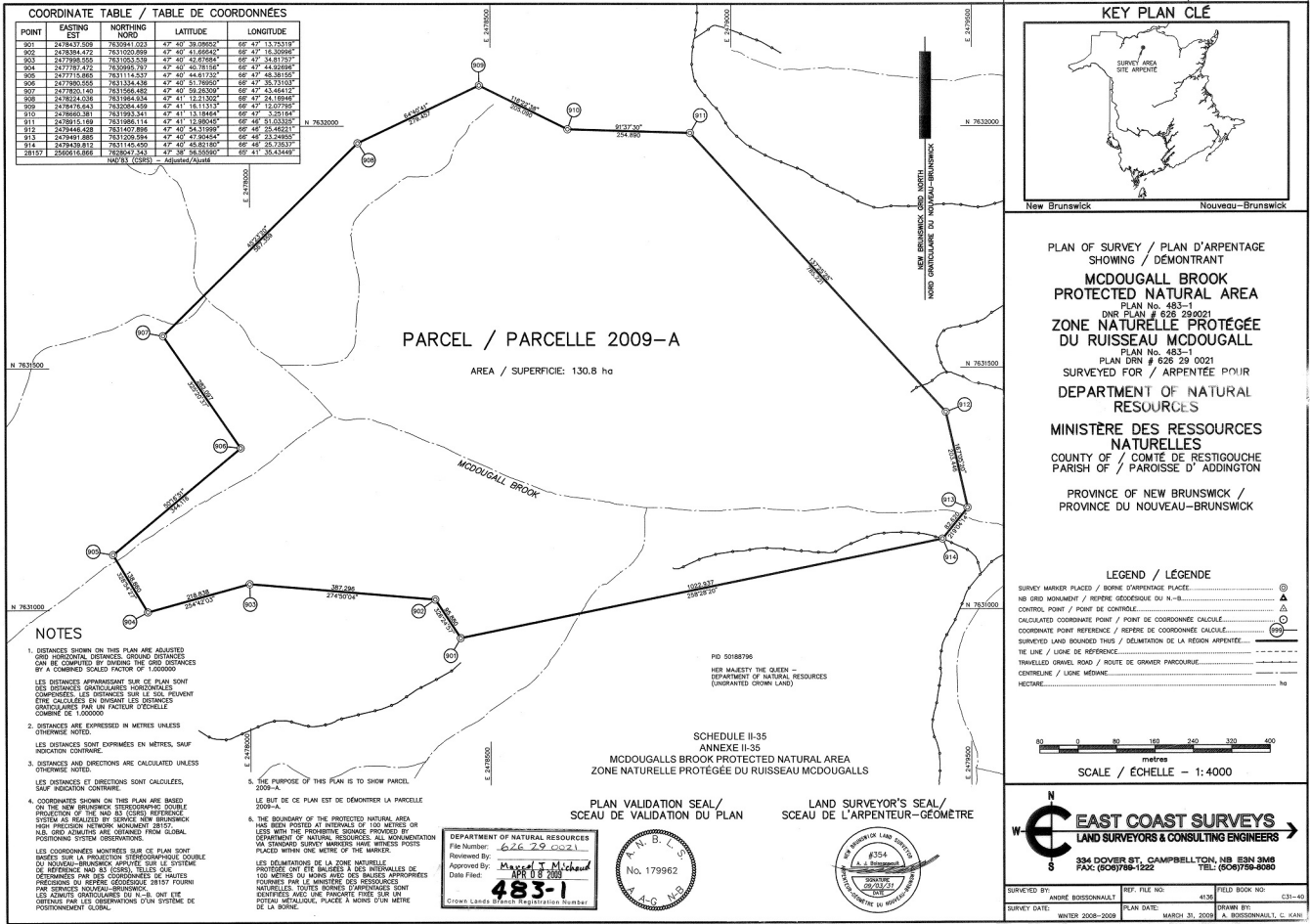


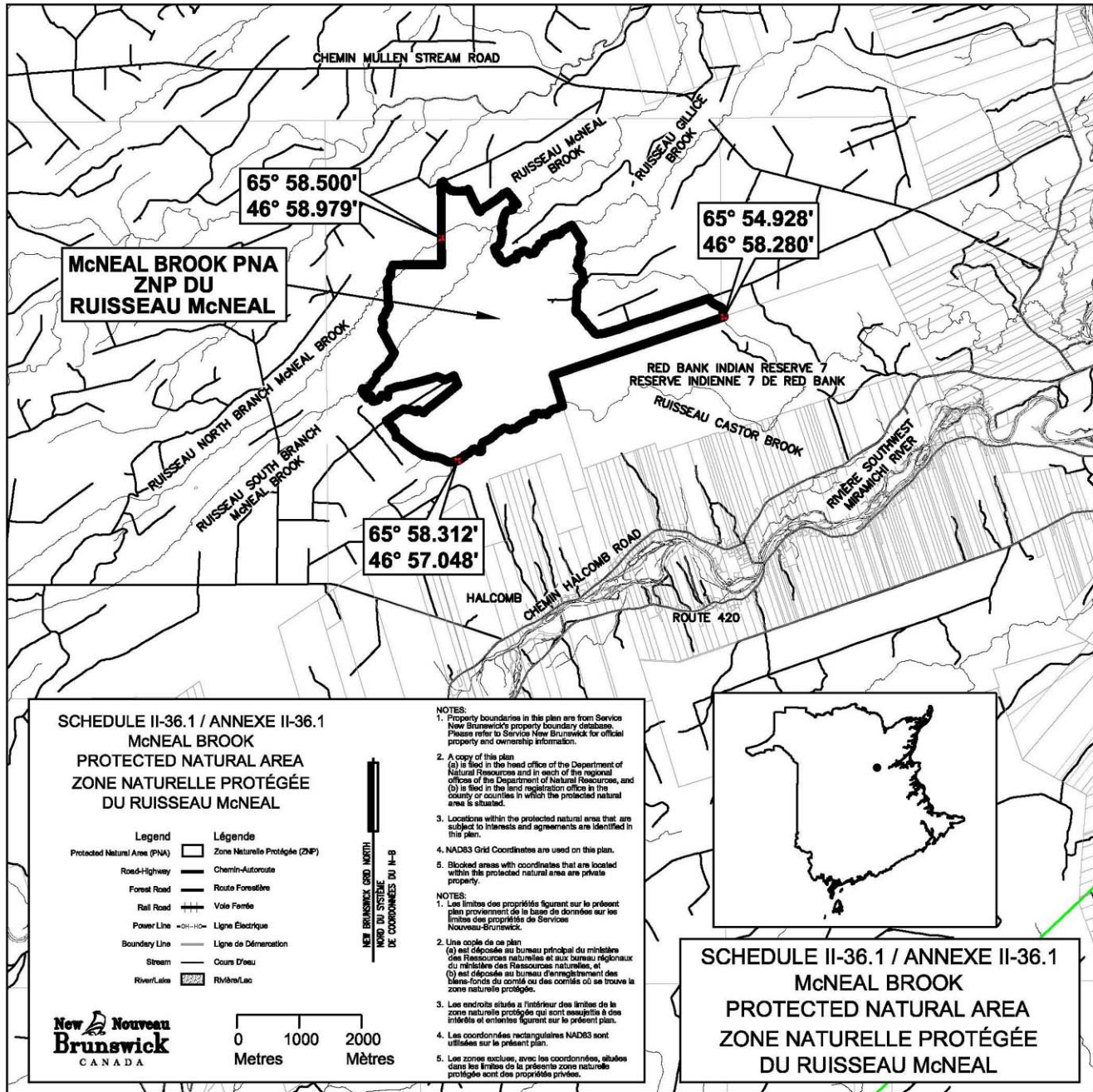


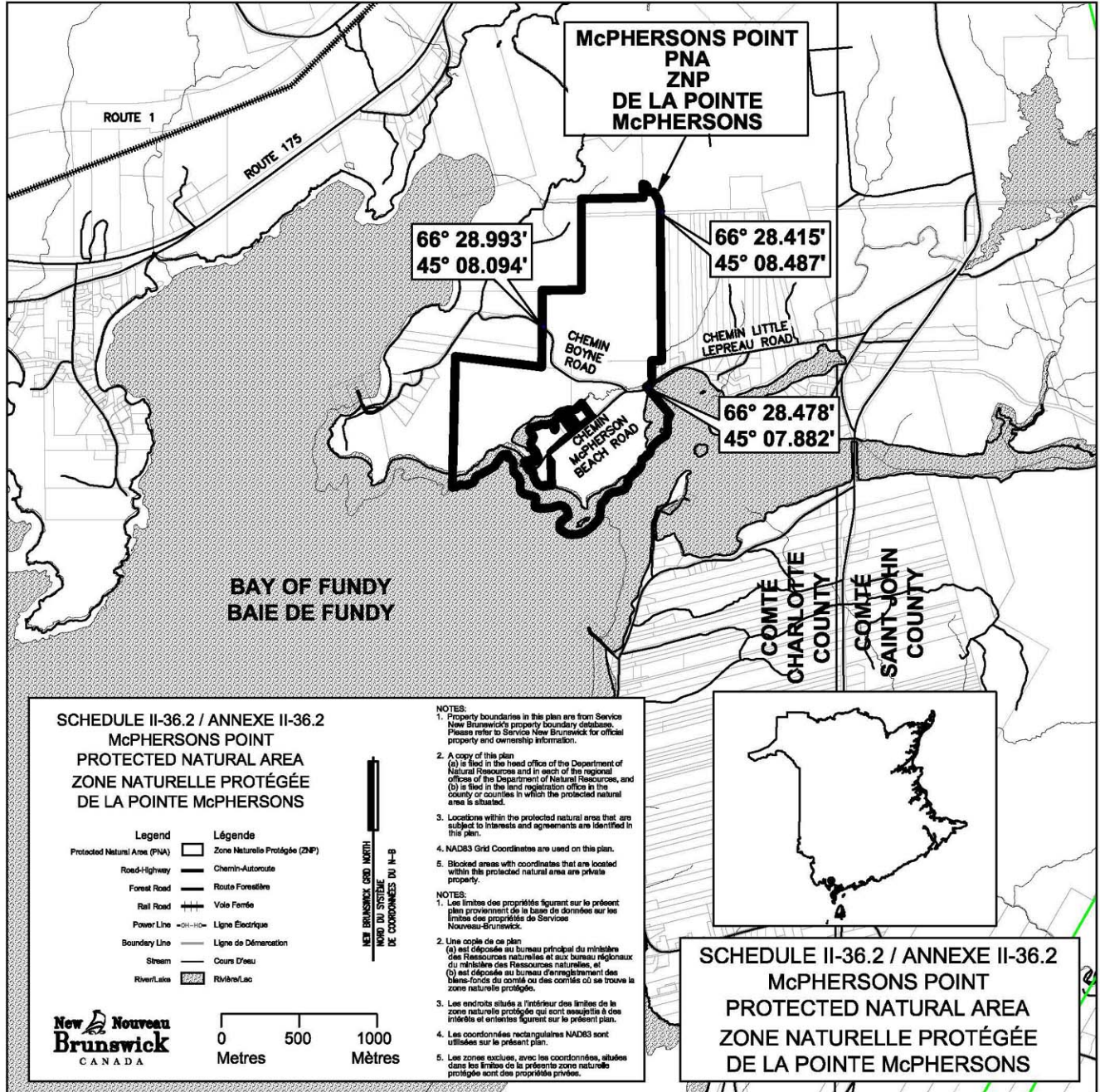


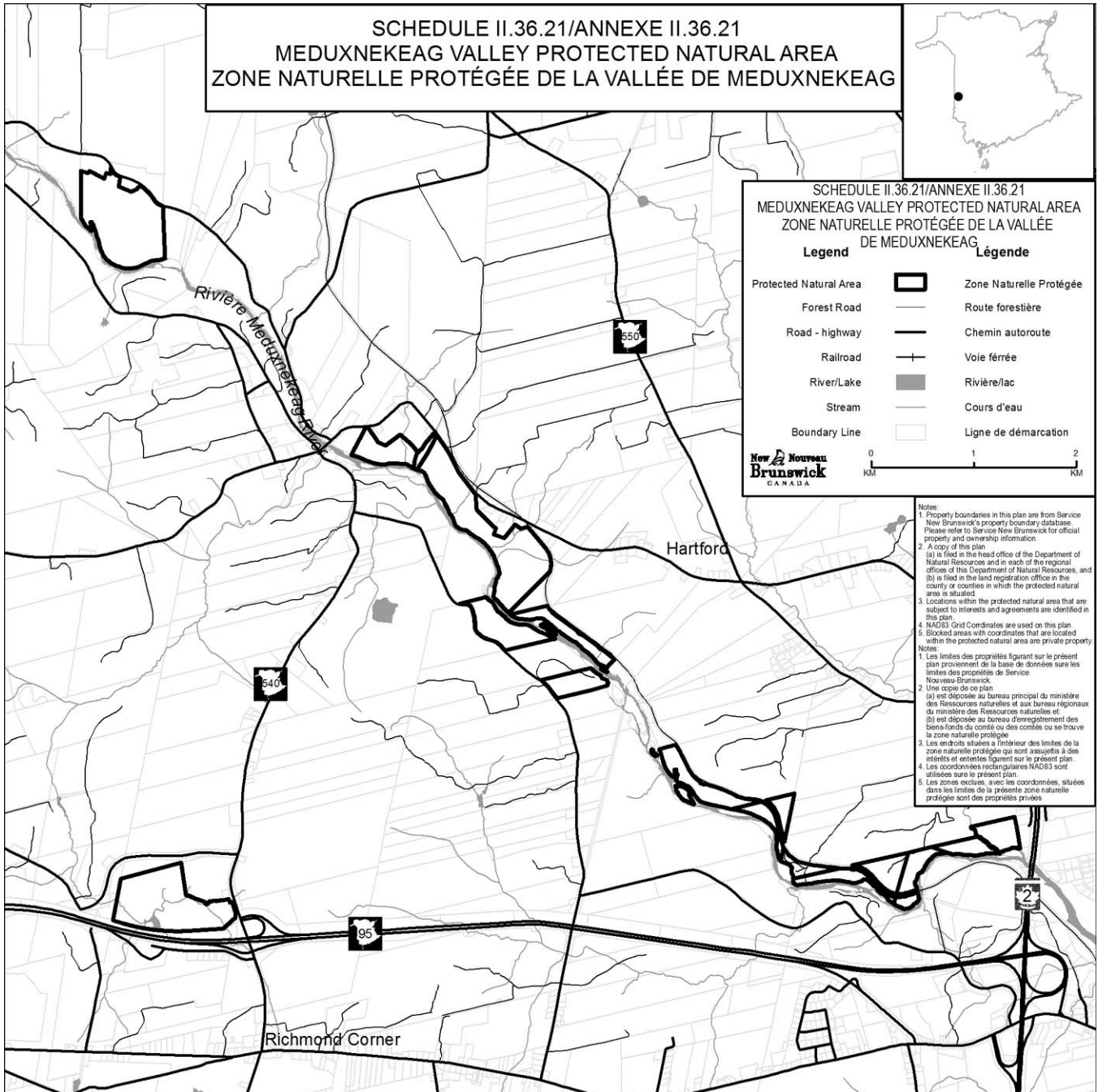


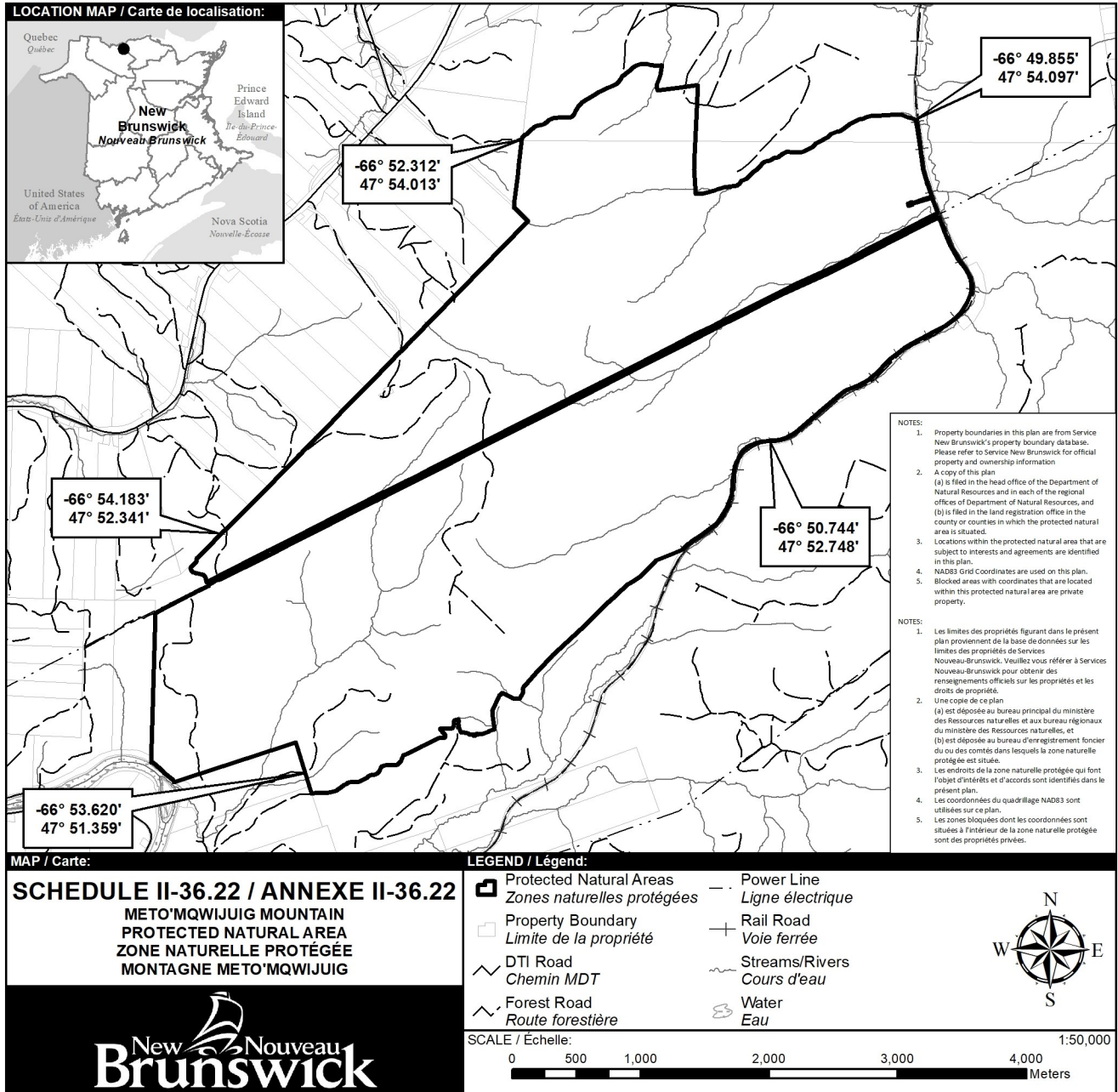
2014-153

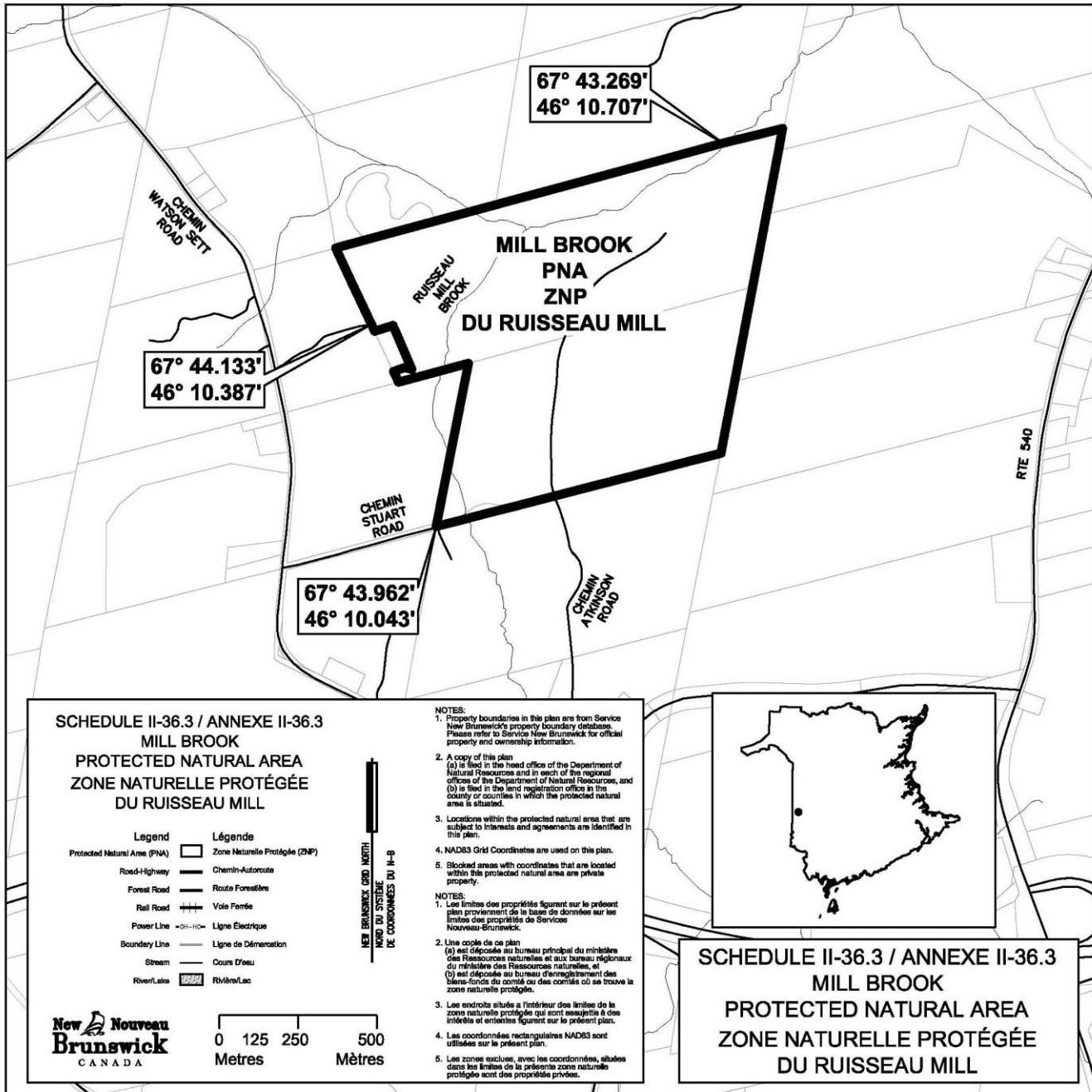


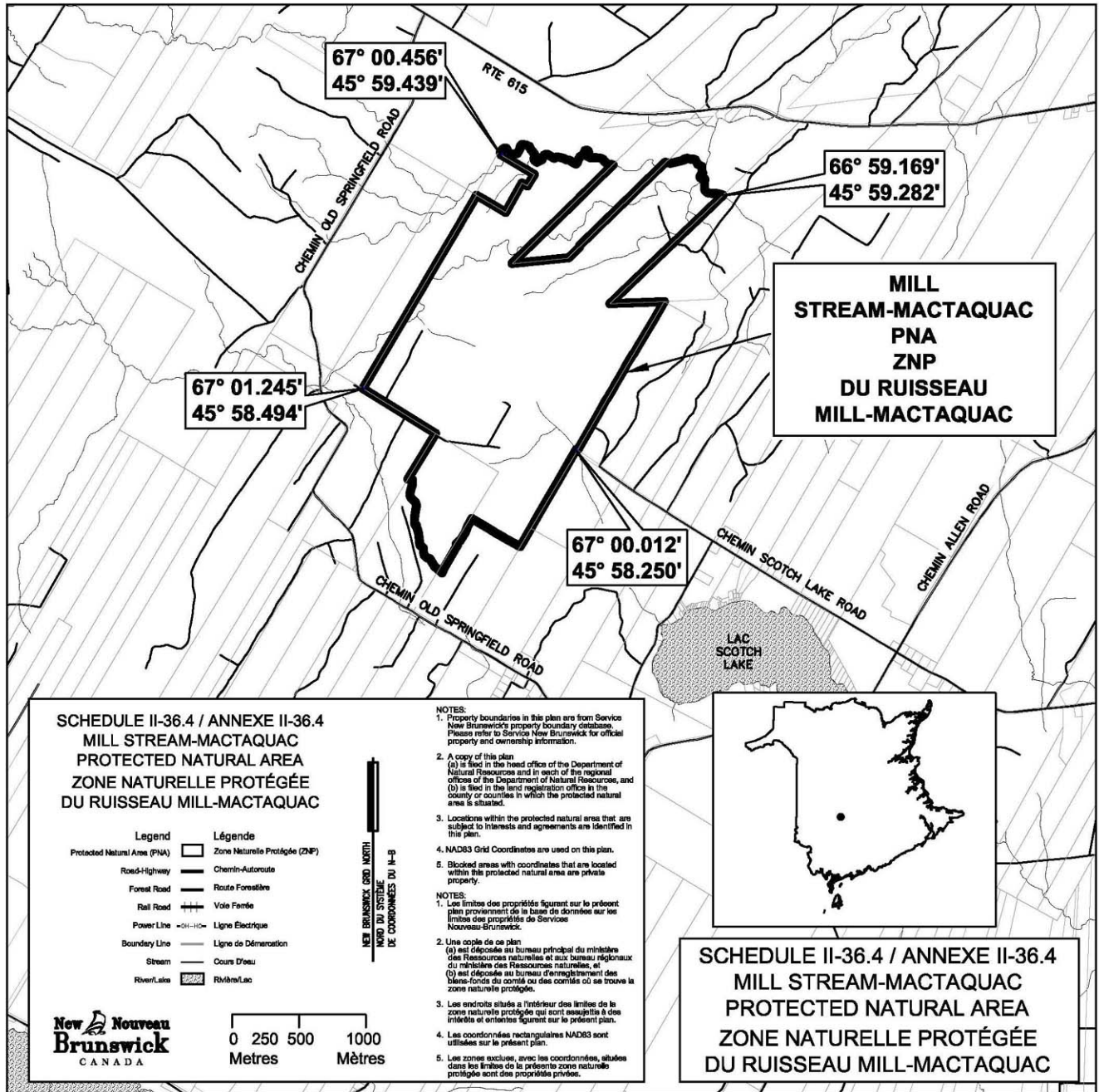


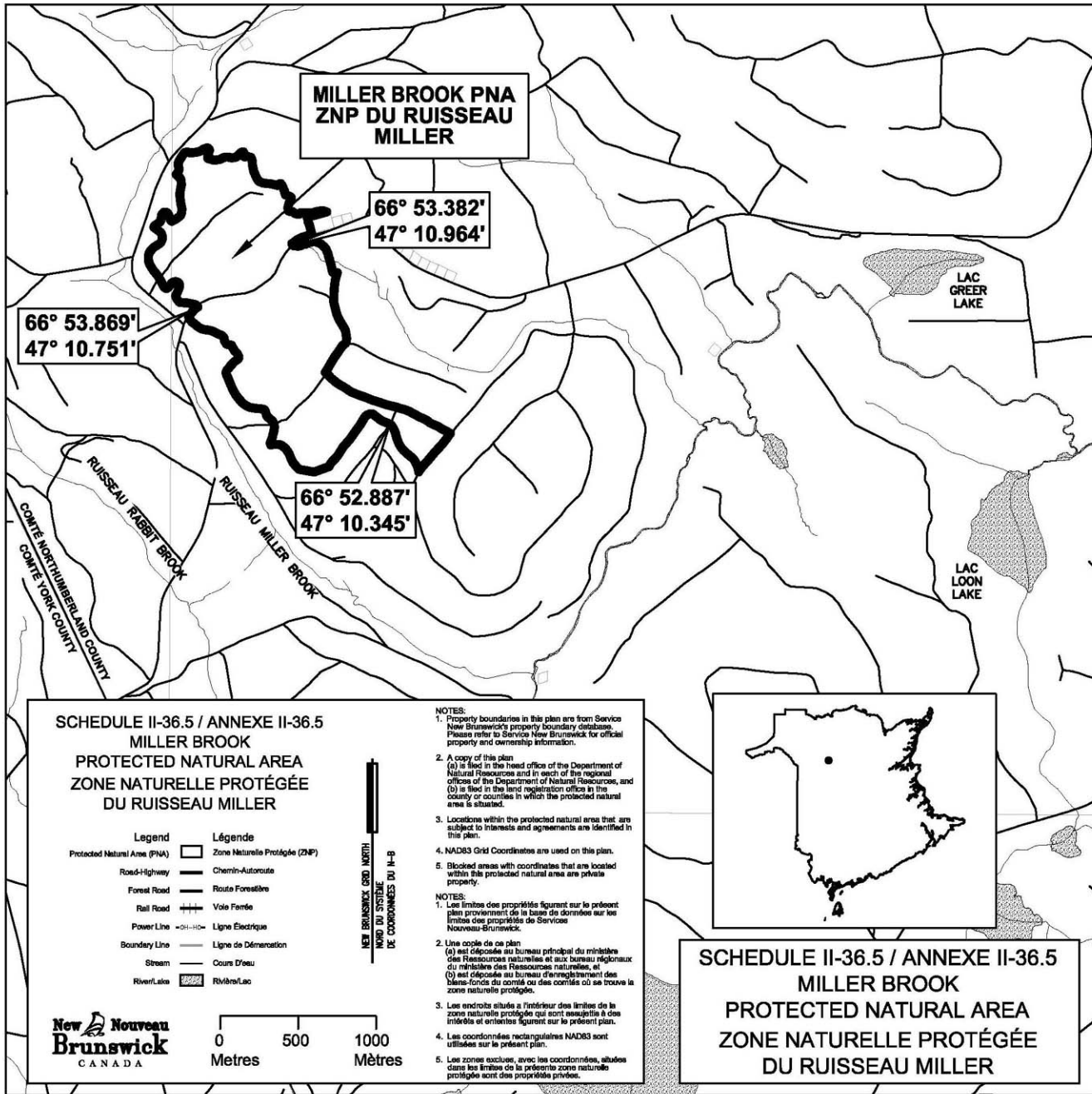


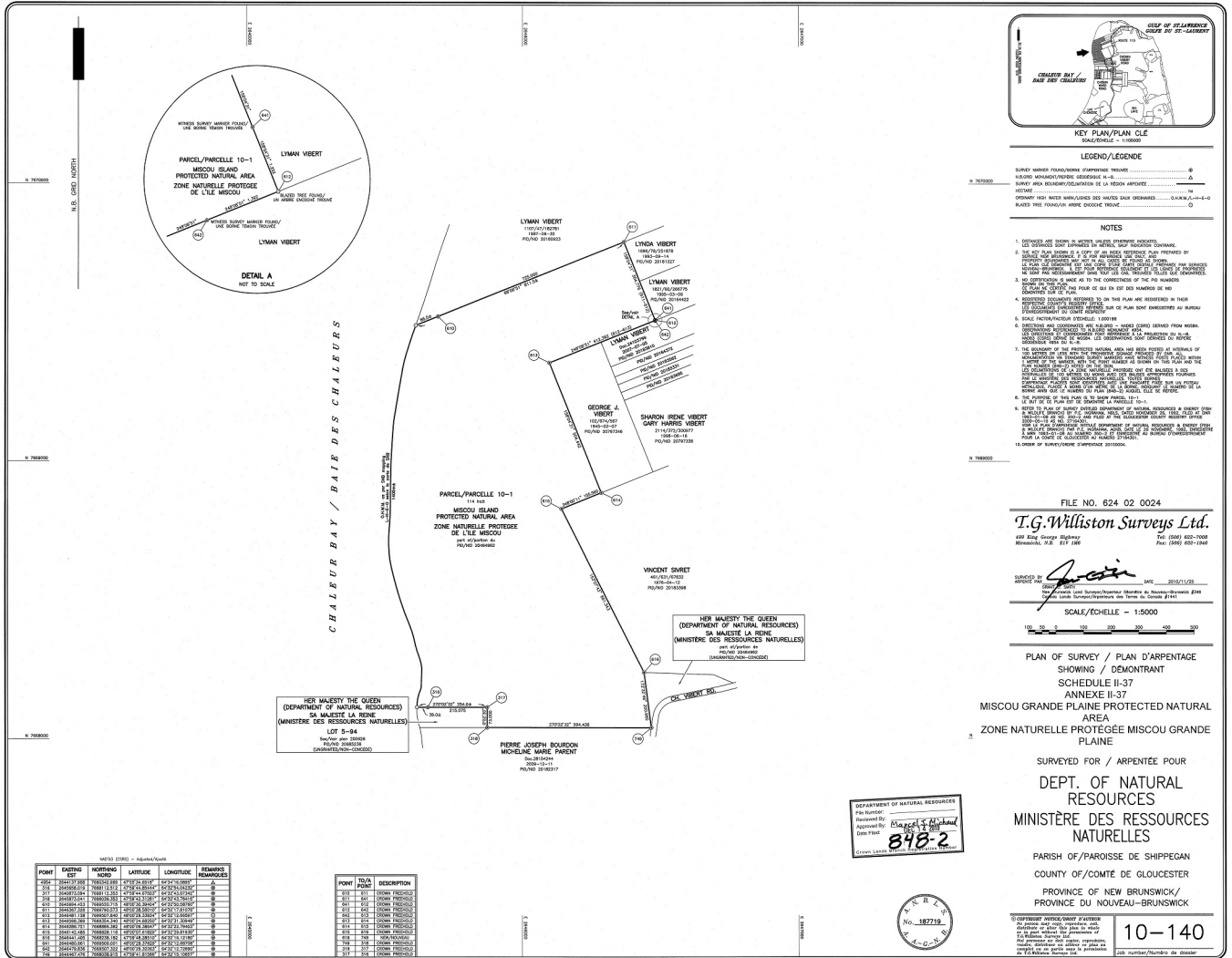




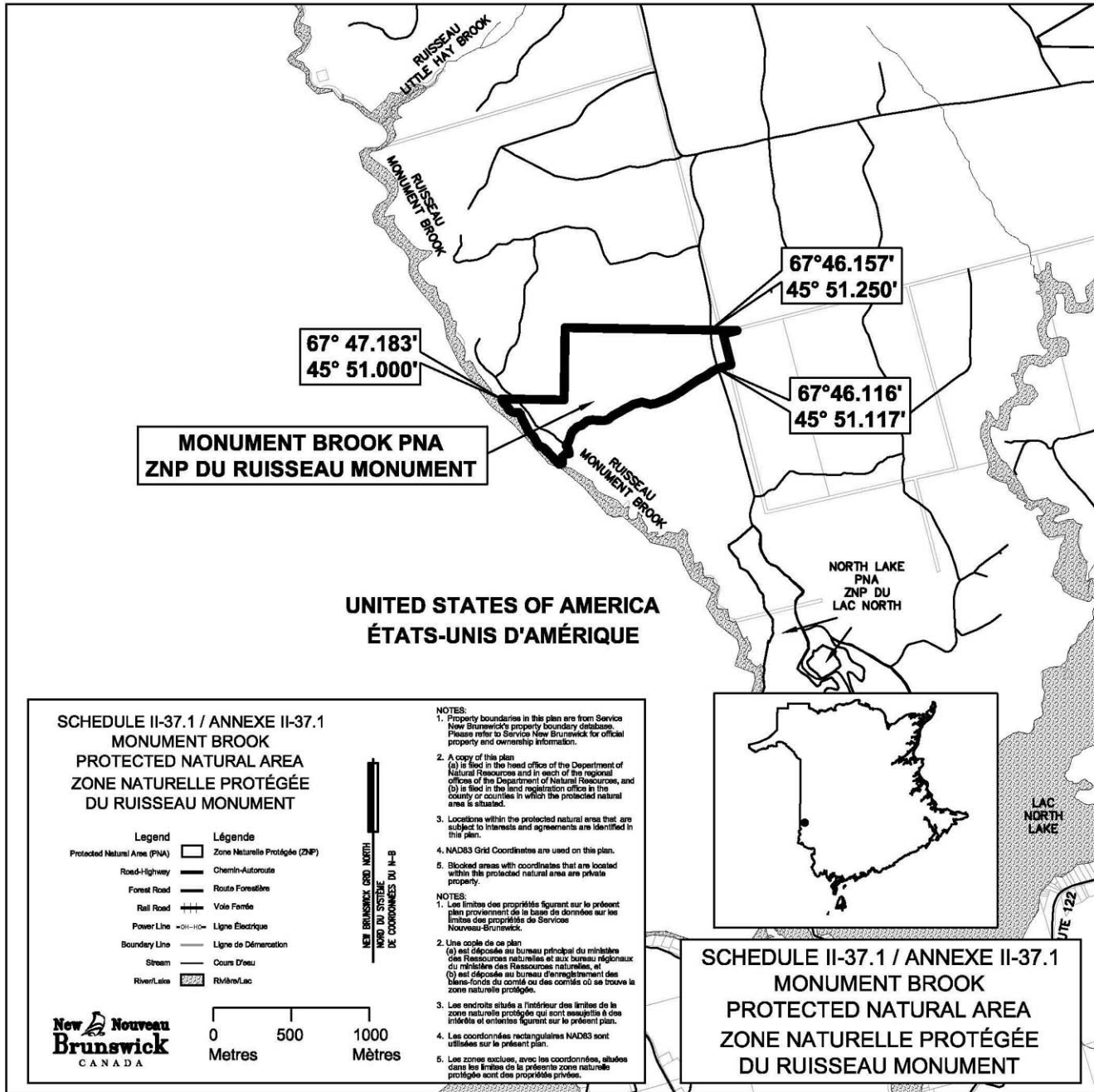


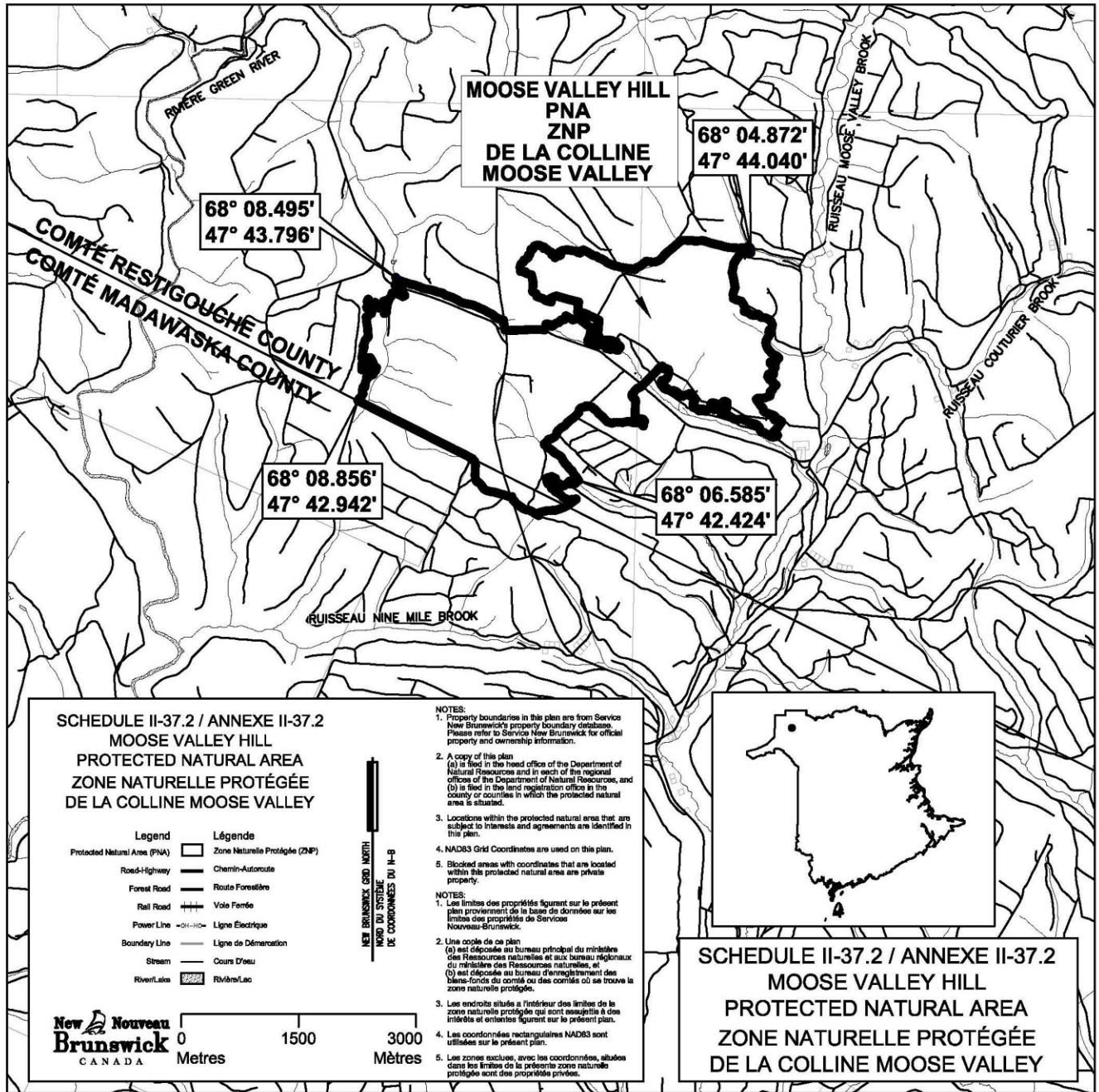




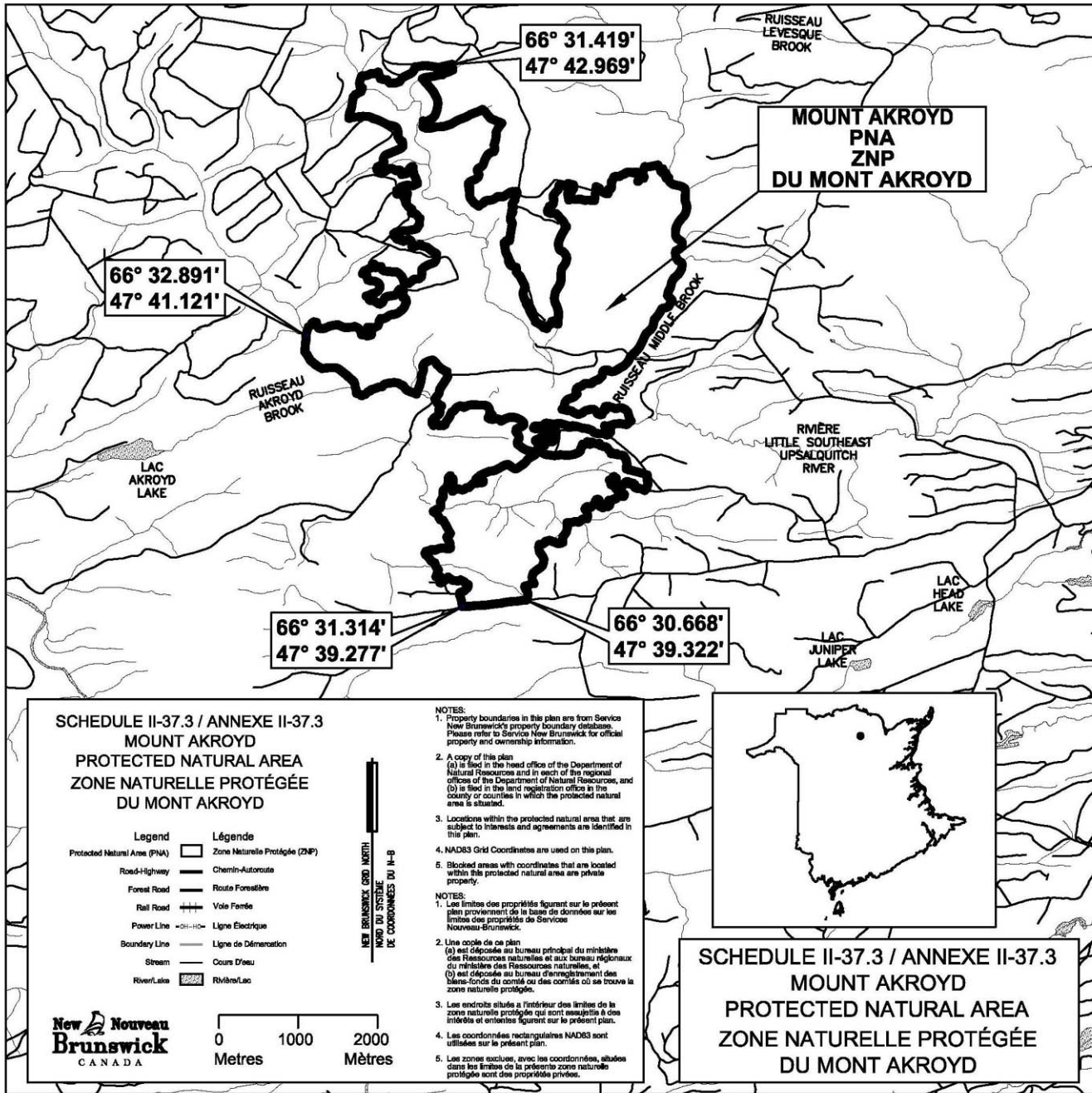


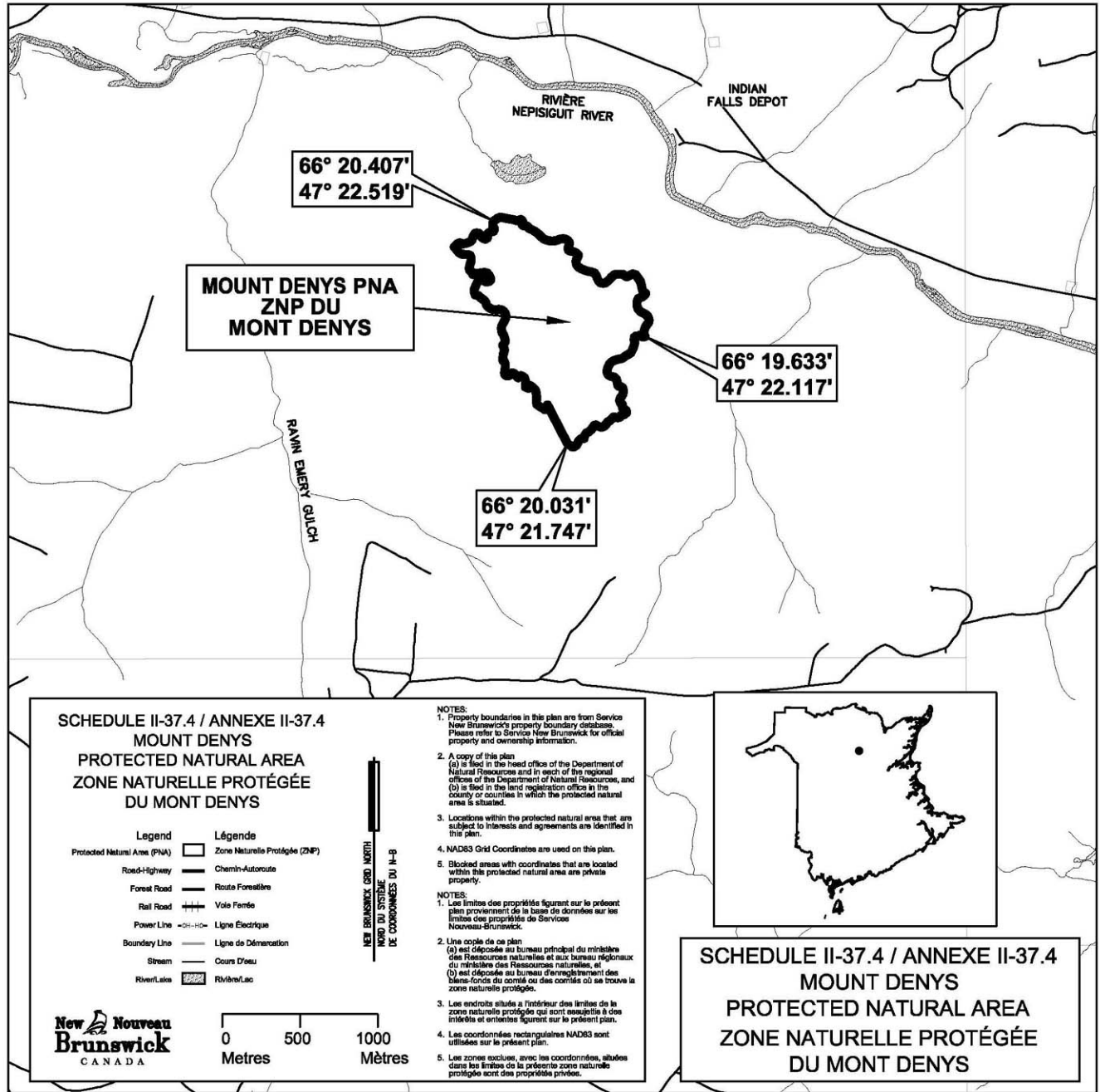
2008-123; 2020-13

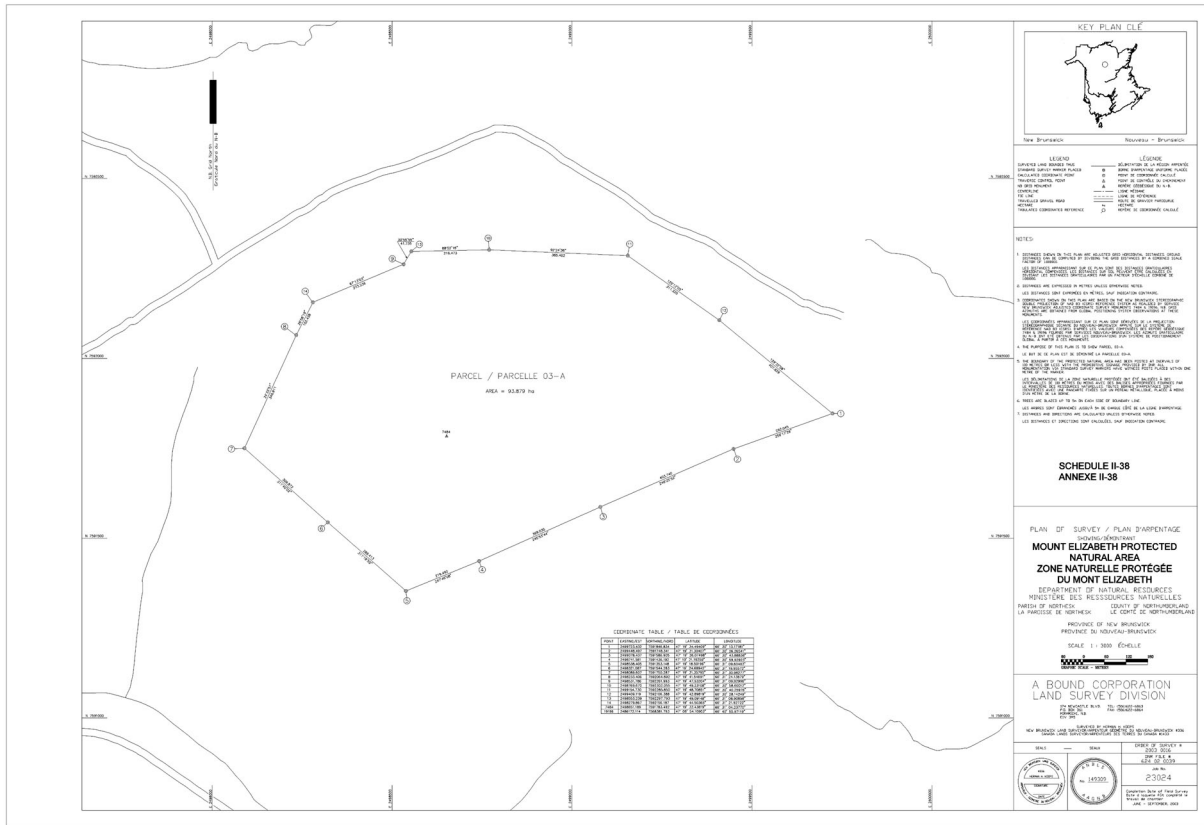


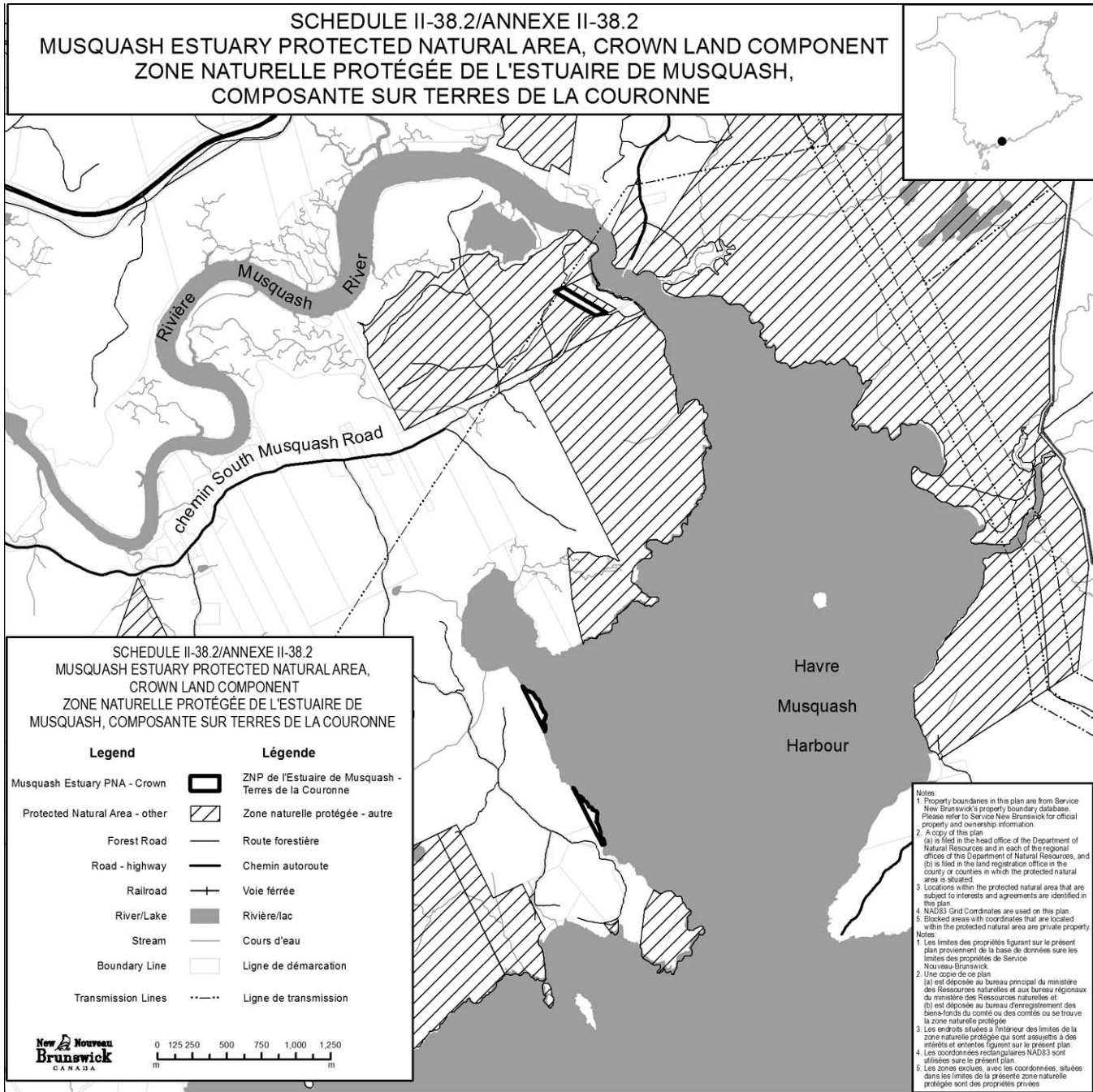


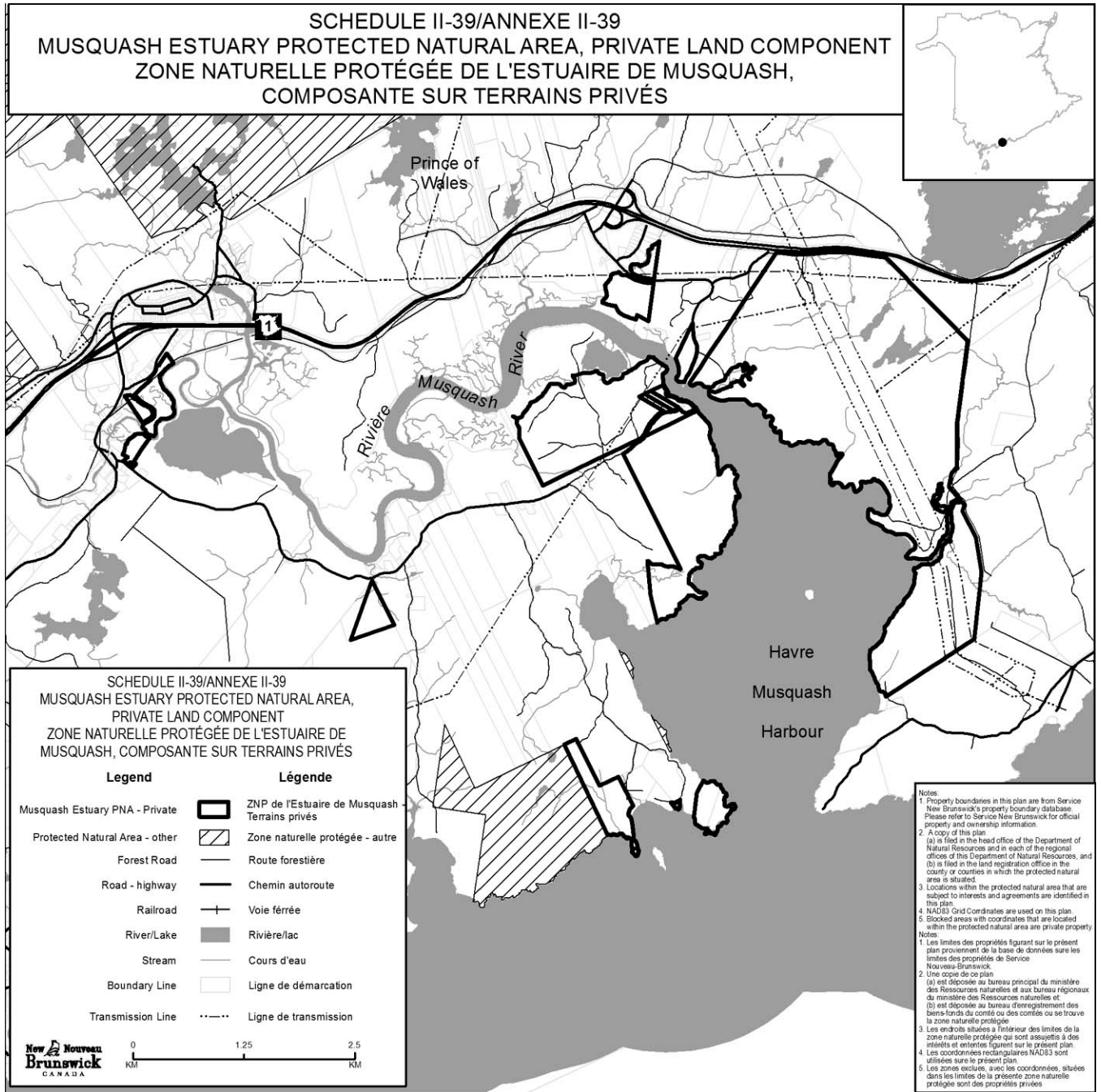
2014-153



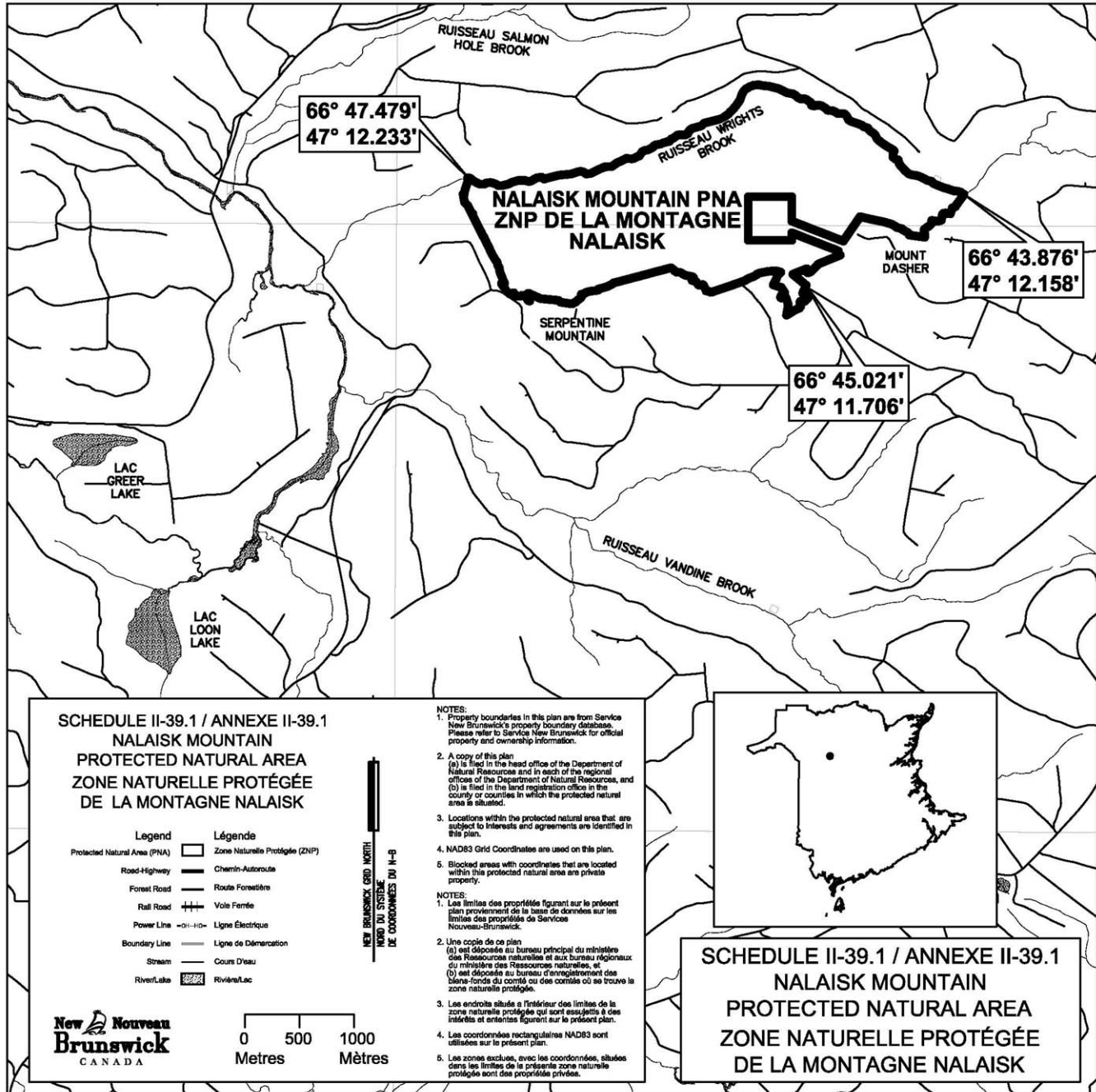


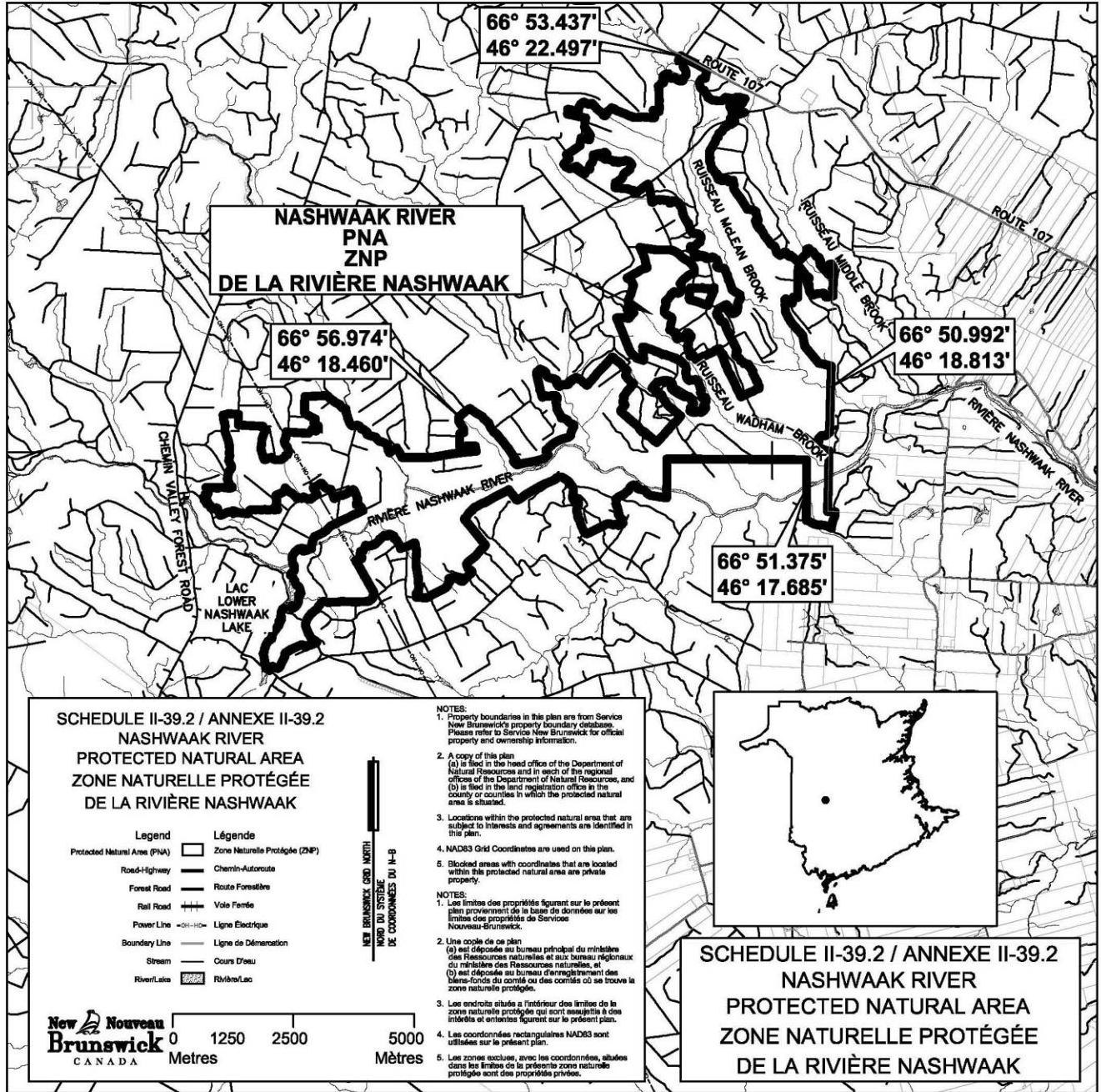




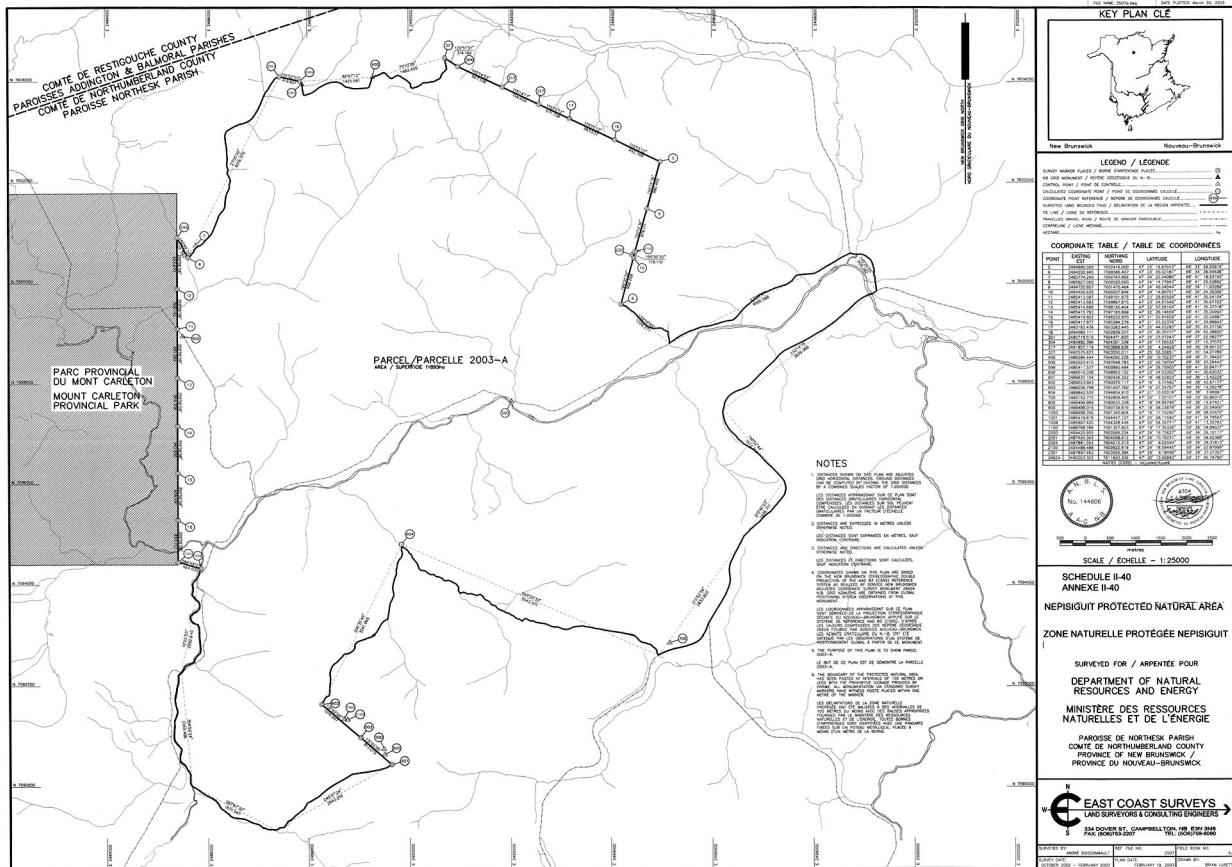


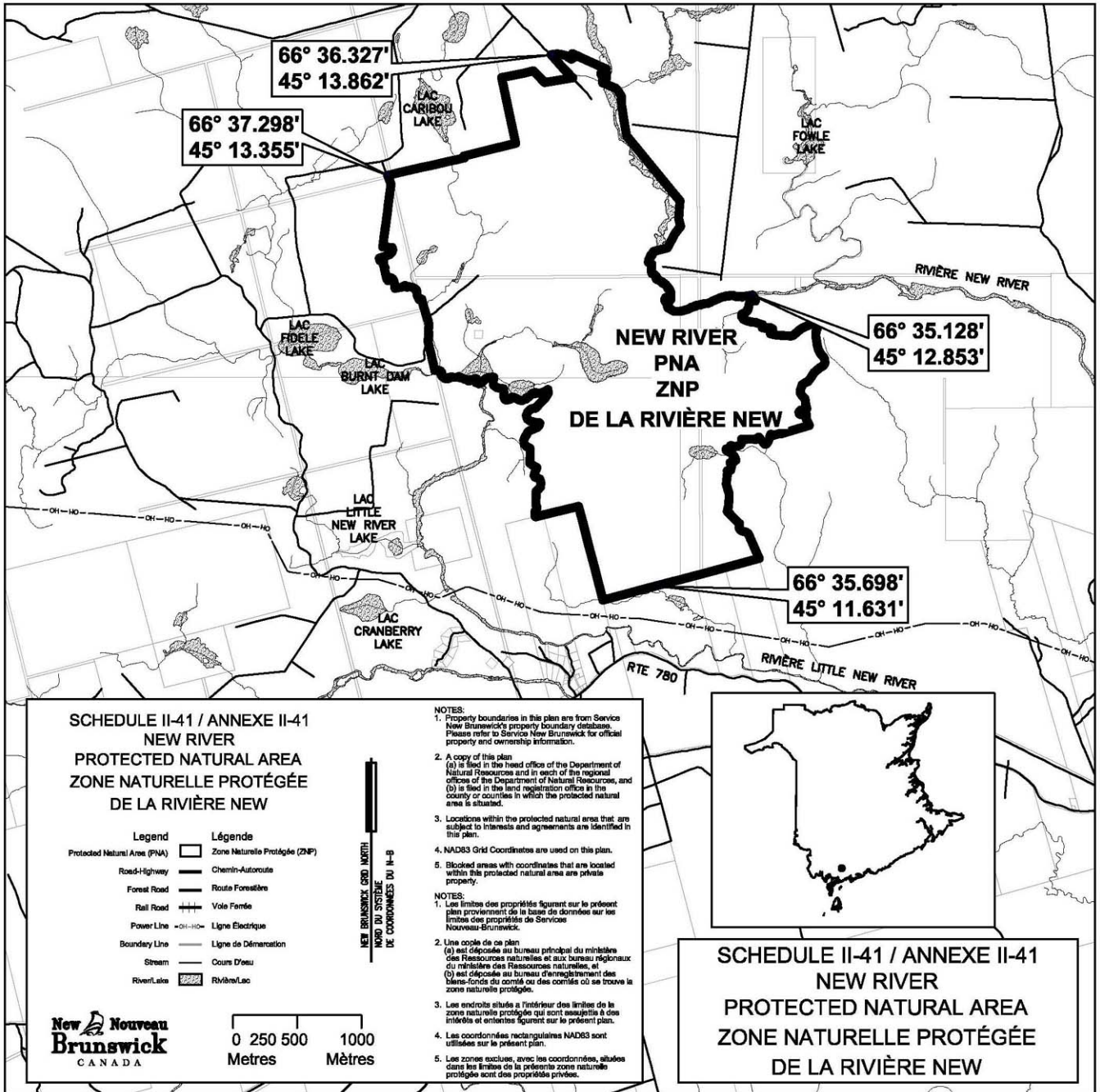
2008-123; 2014-157



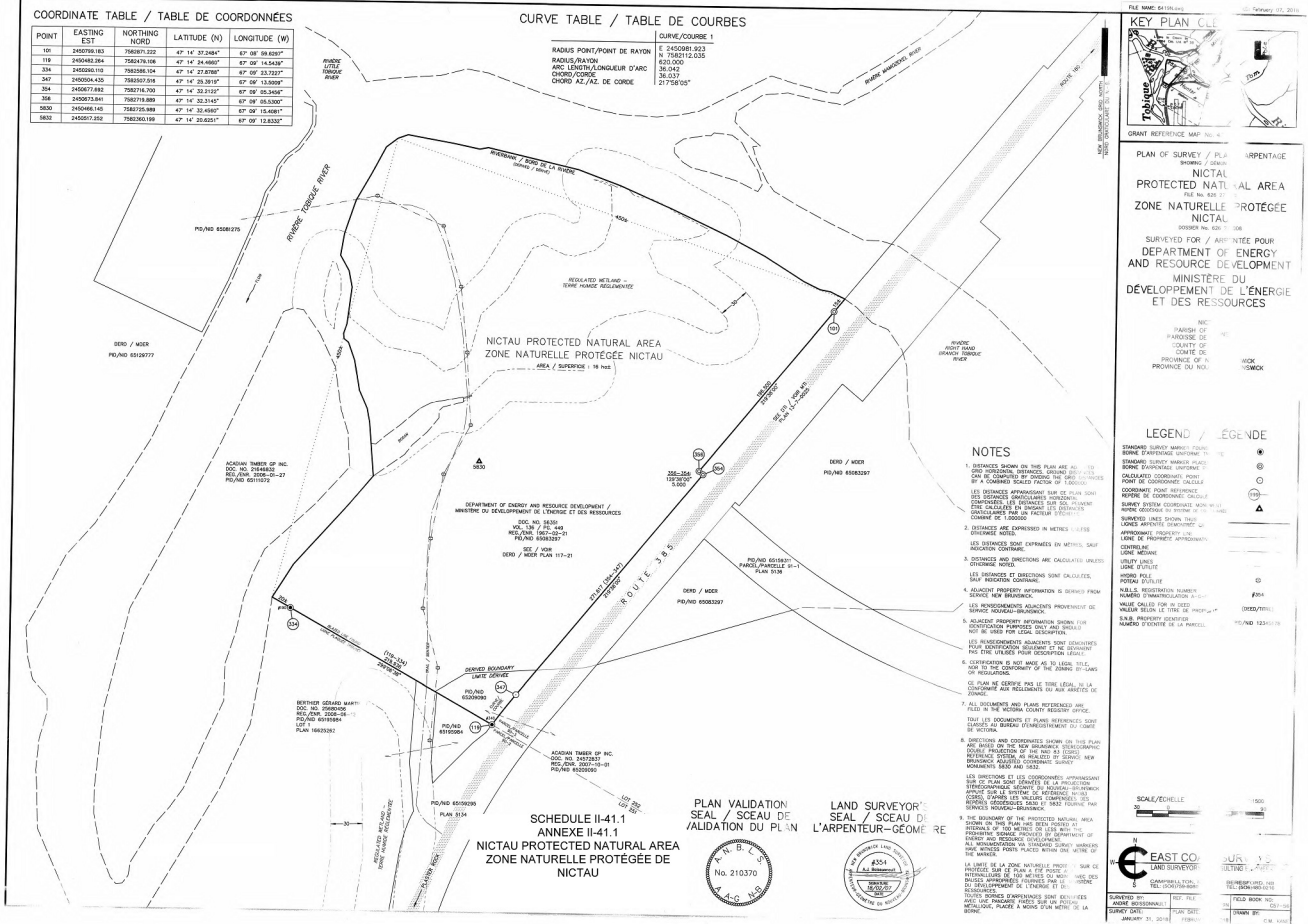


2014-153

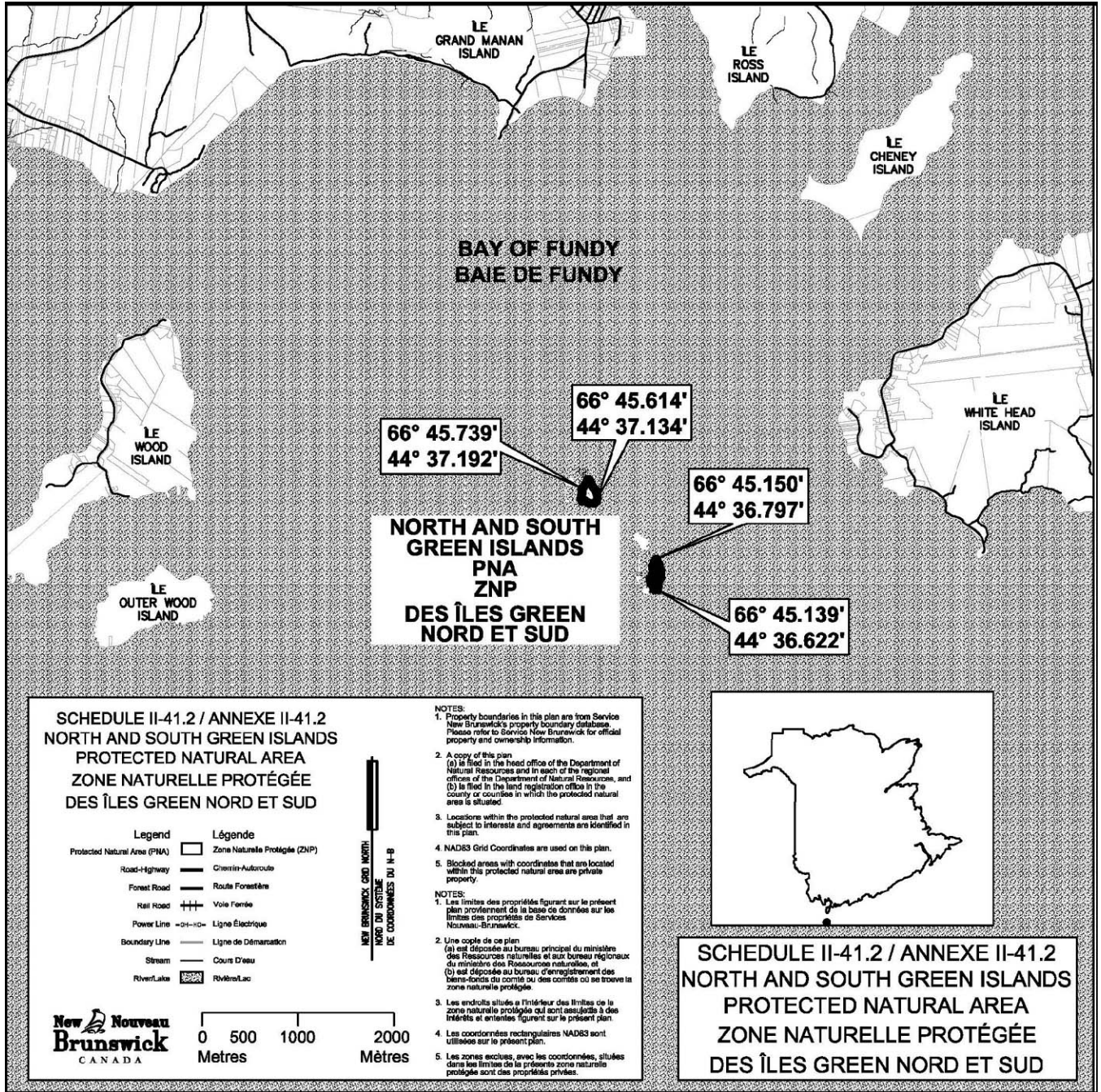


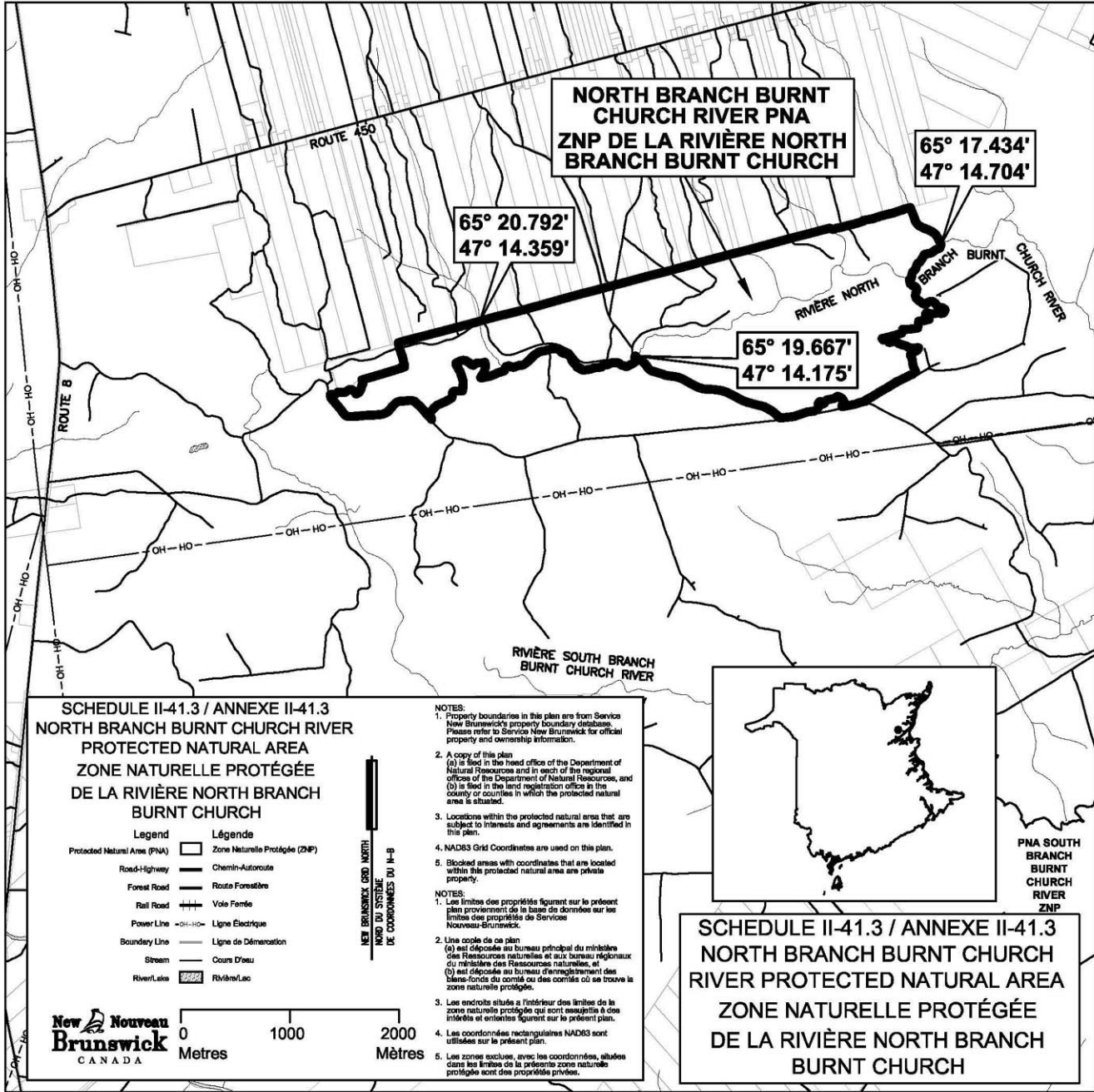


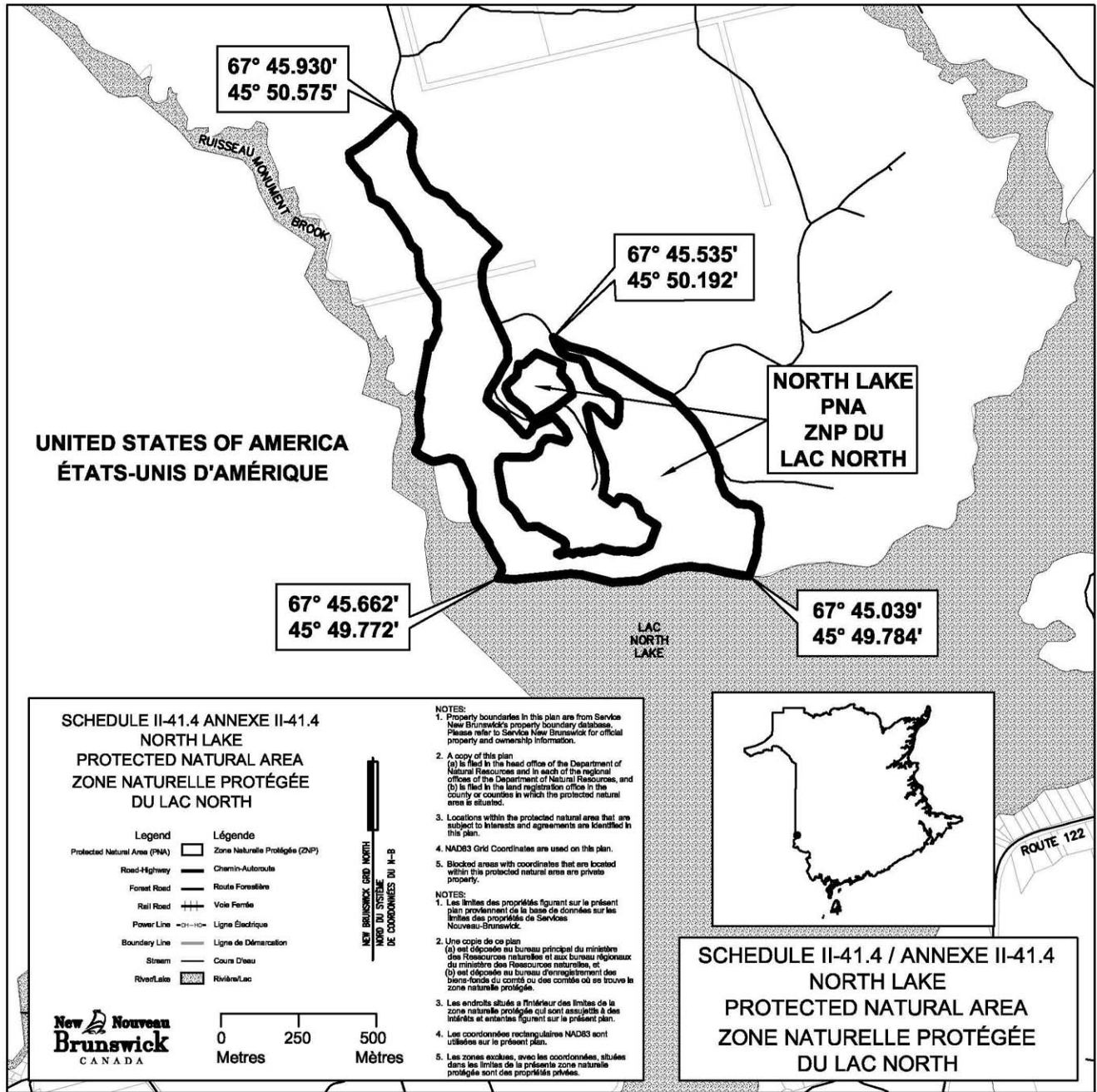
2008-123; 2014-154

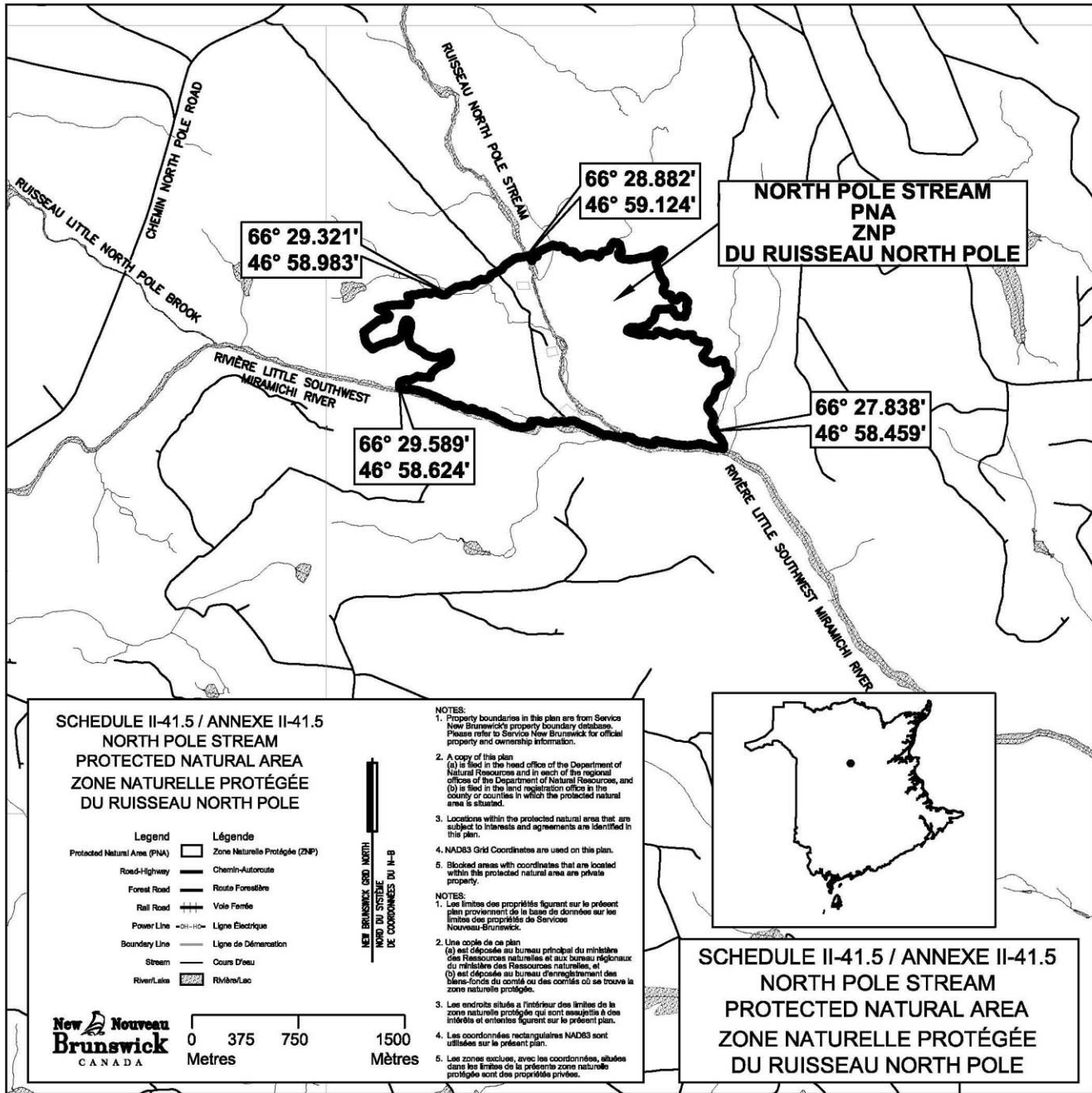


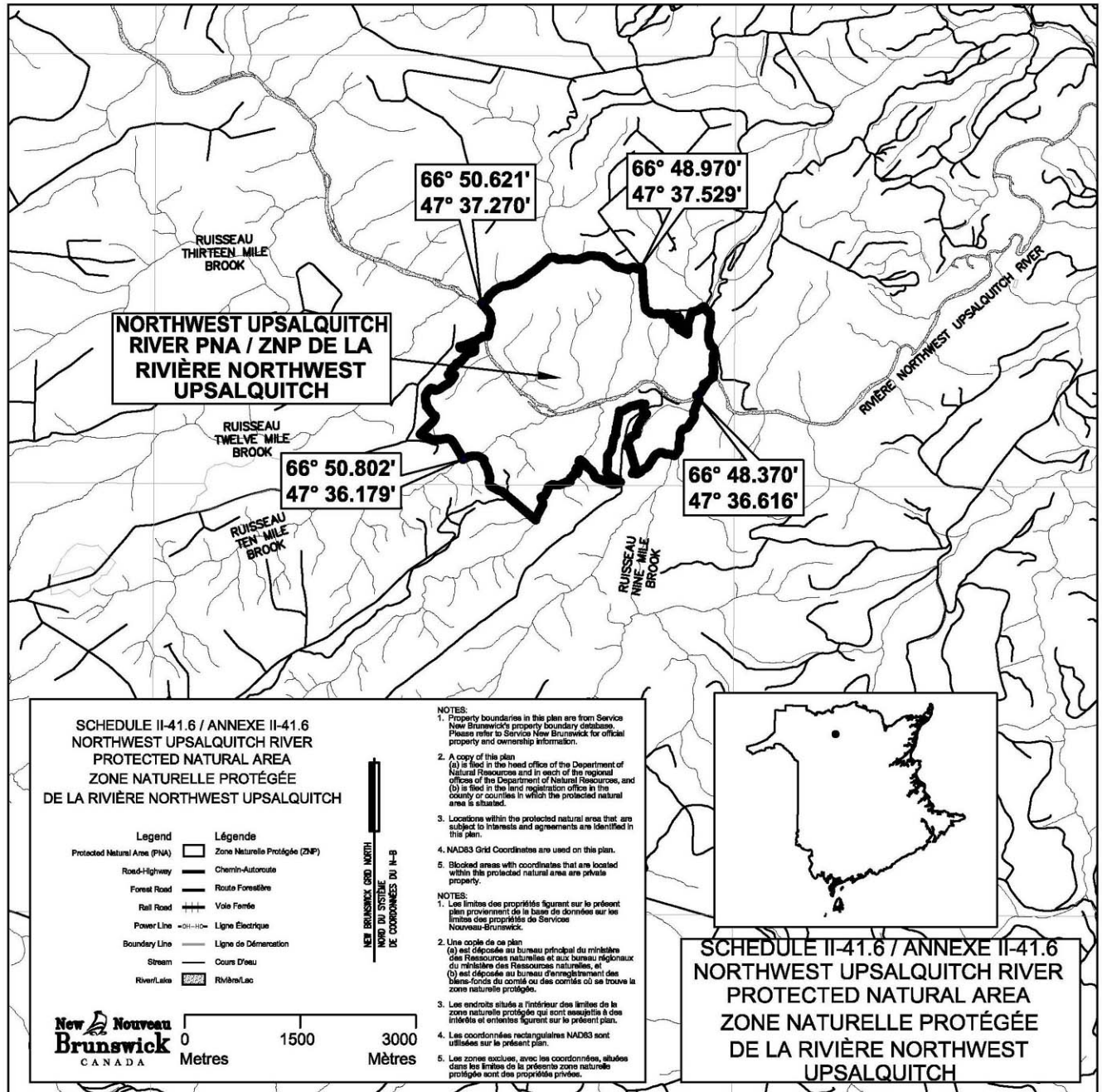
2014-154; 2020-13



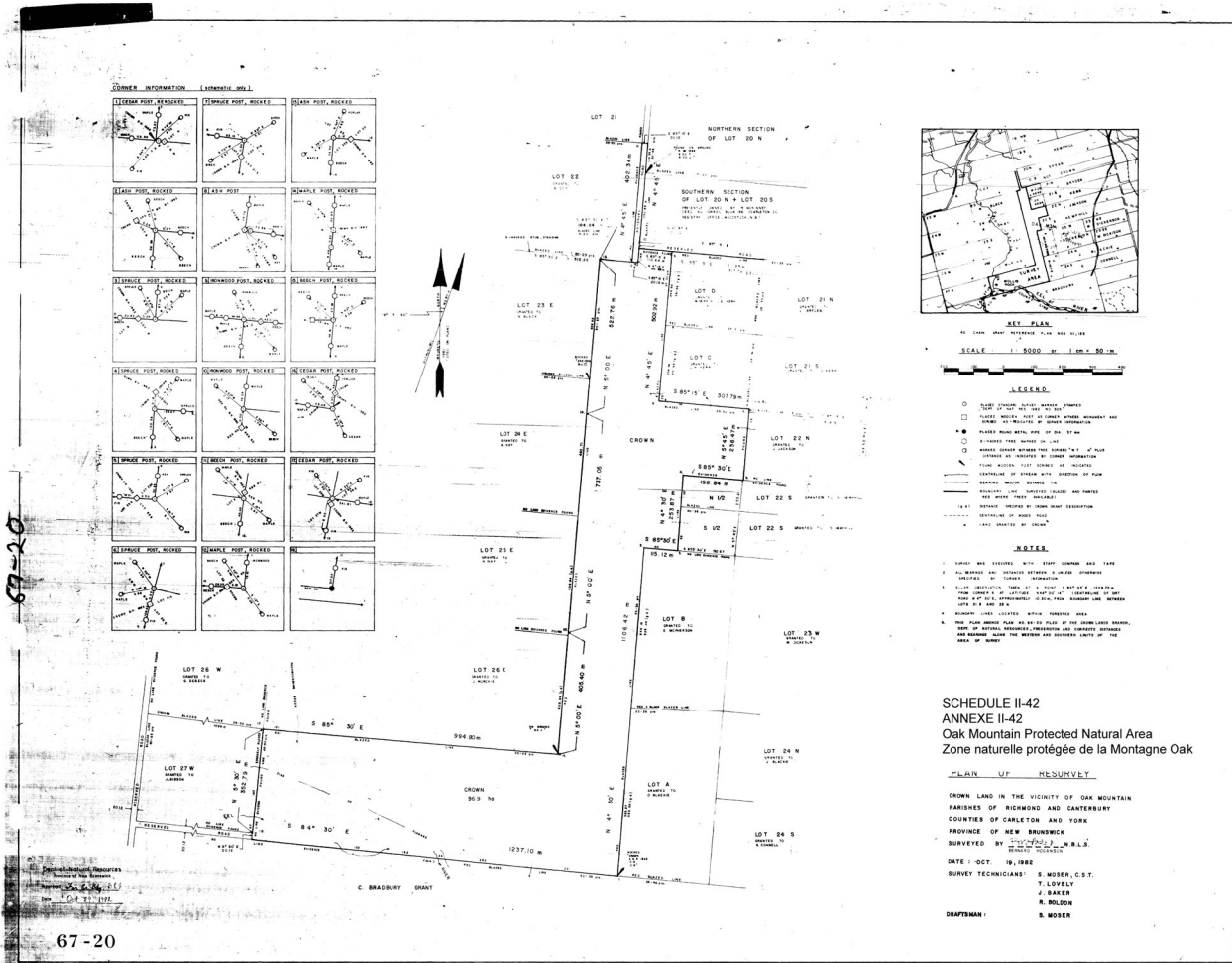


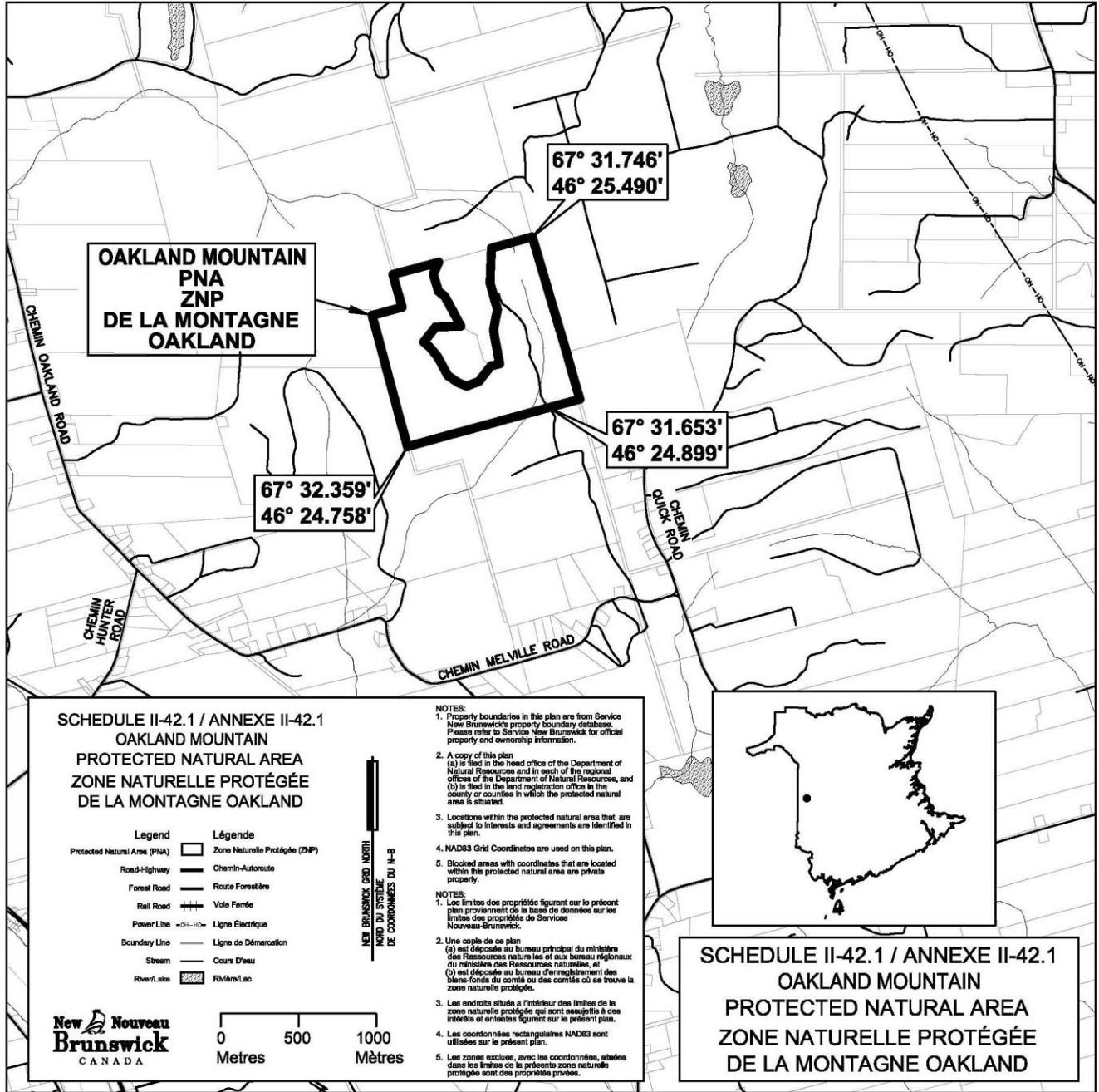


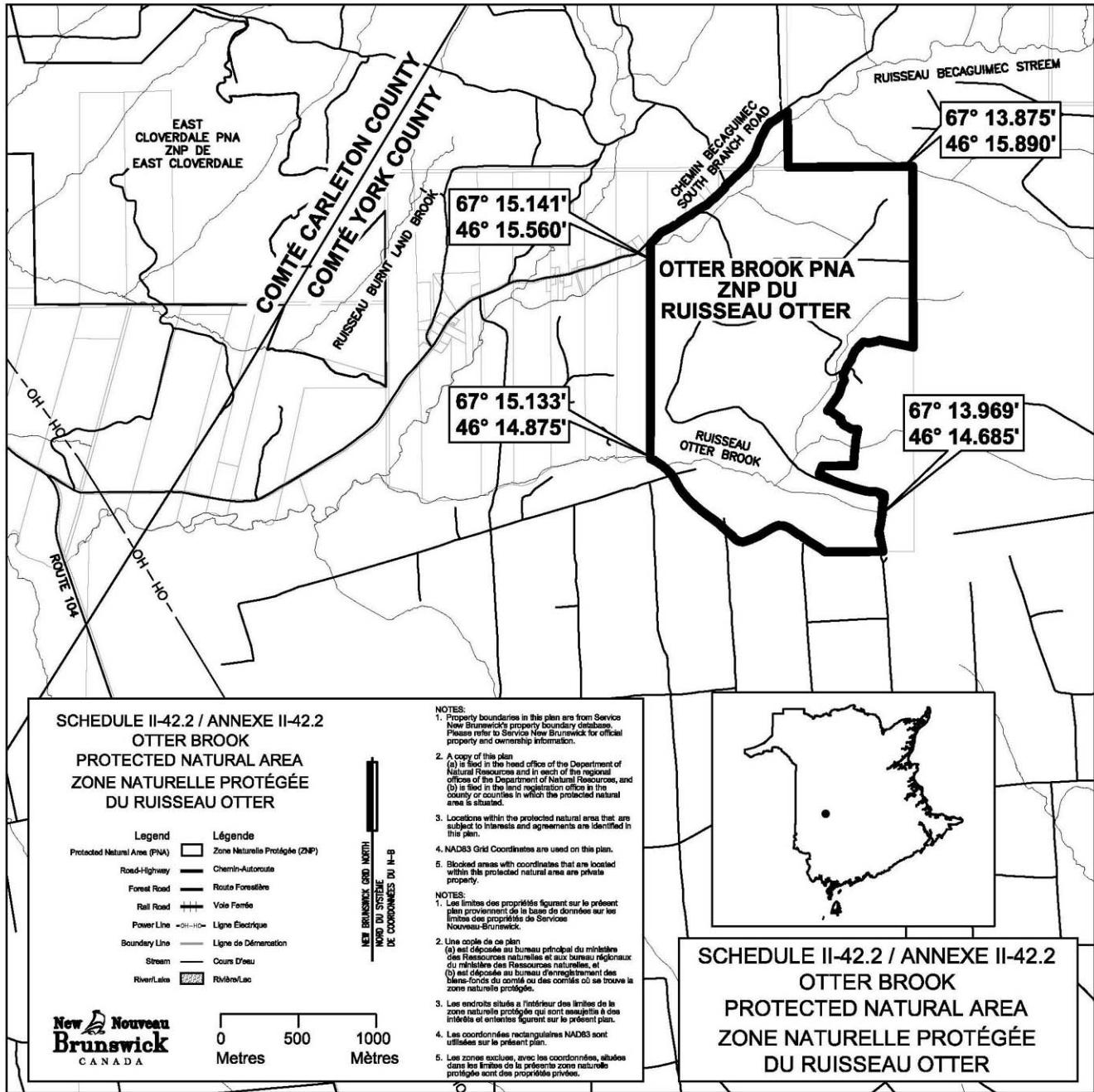


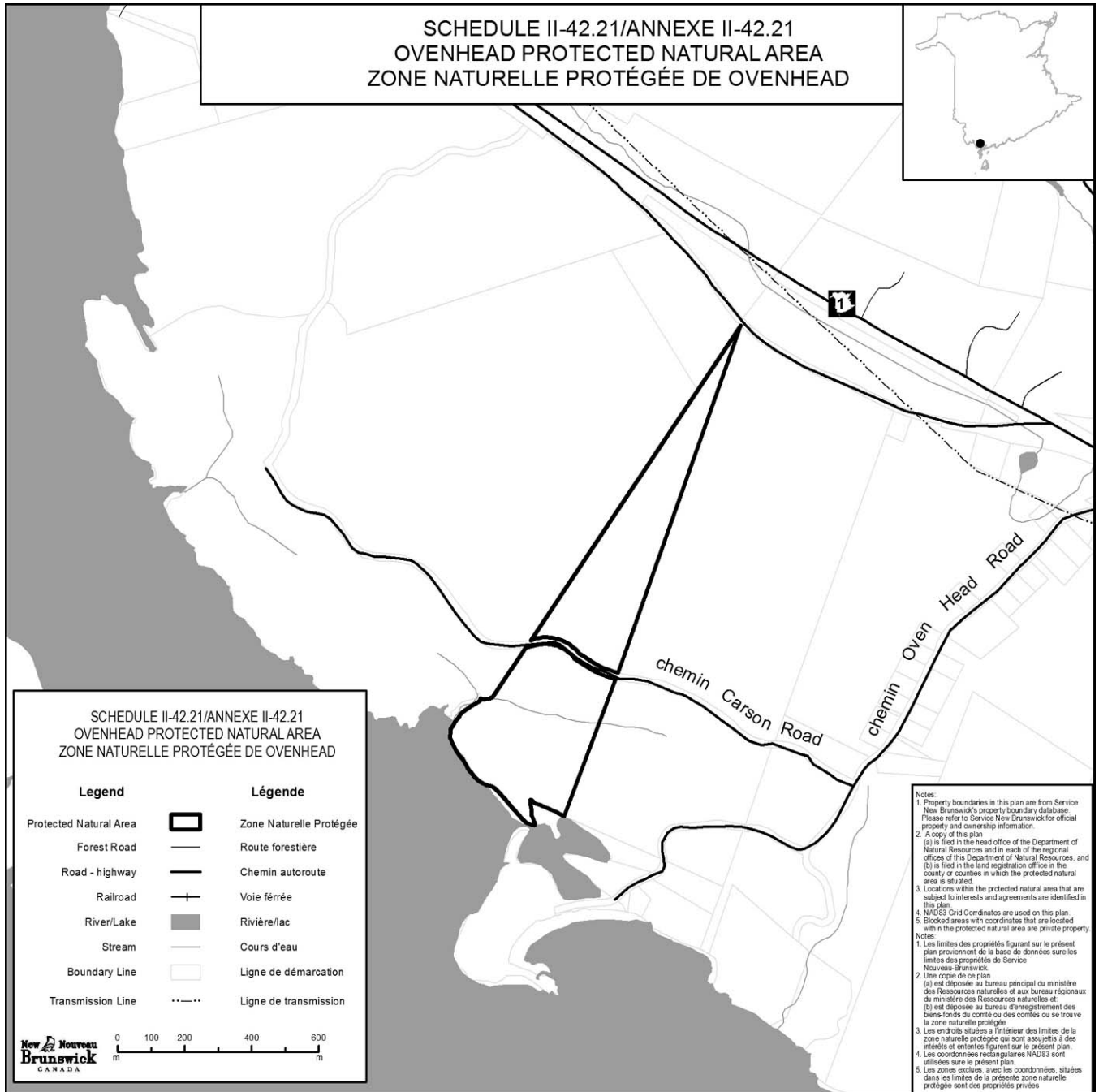


2014-154

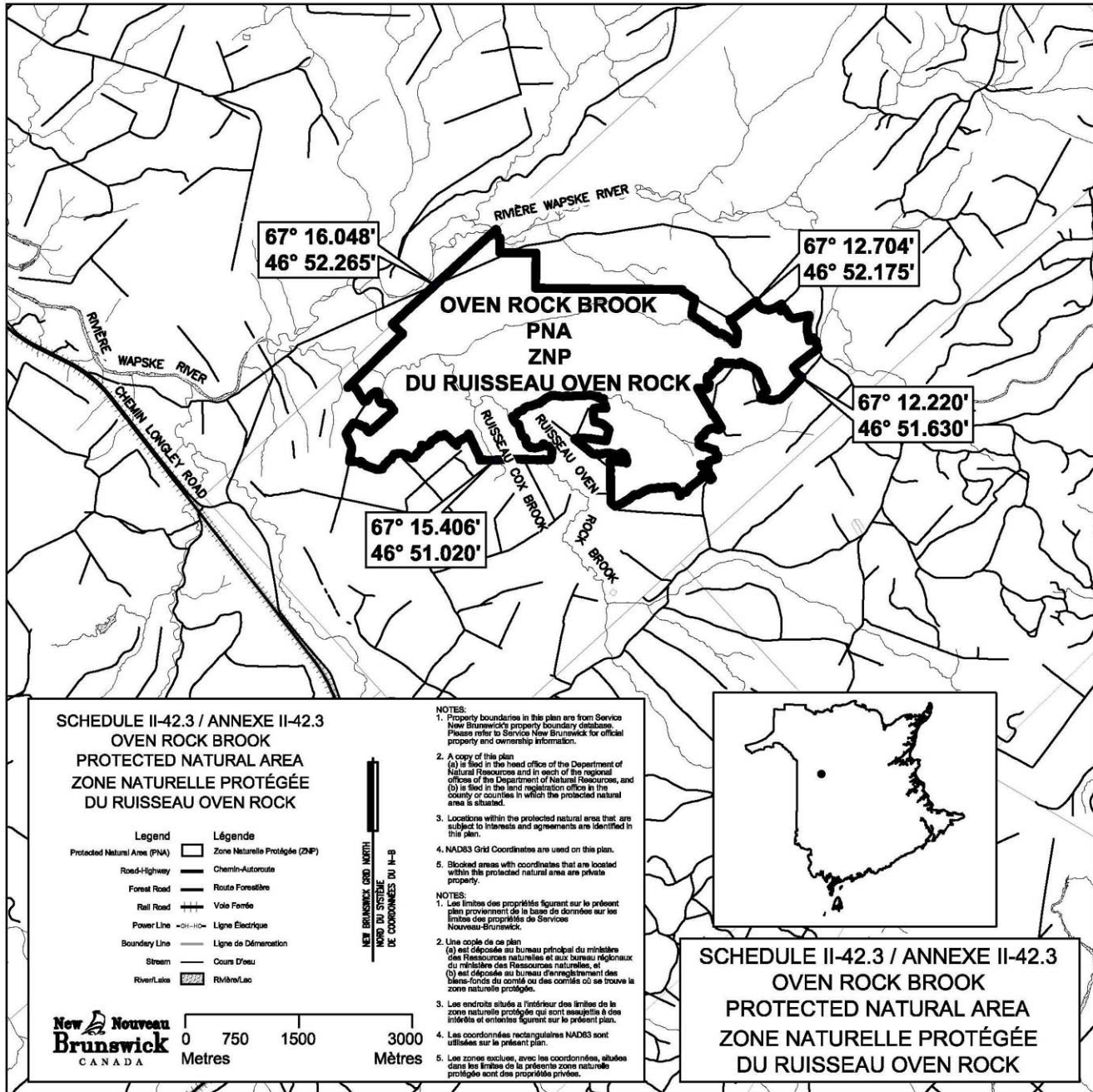


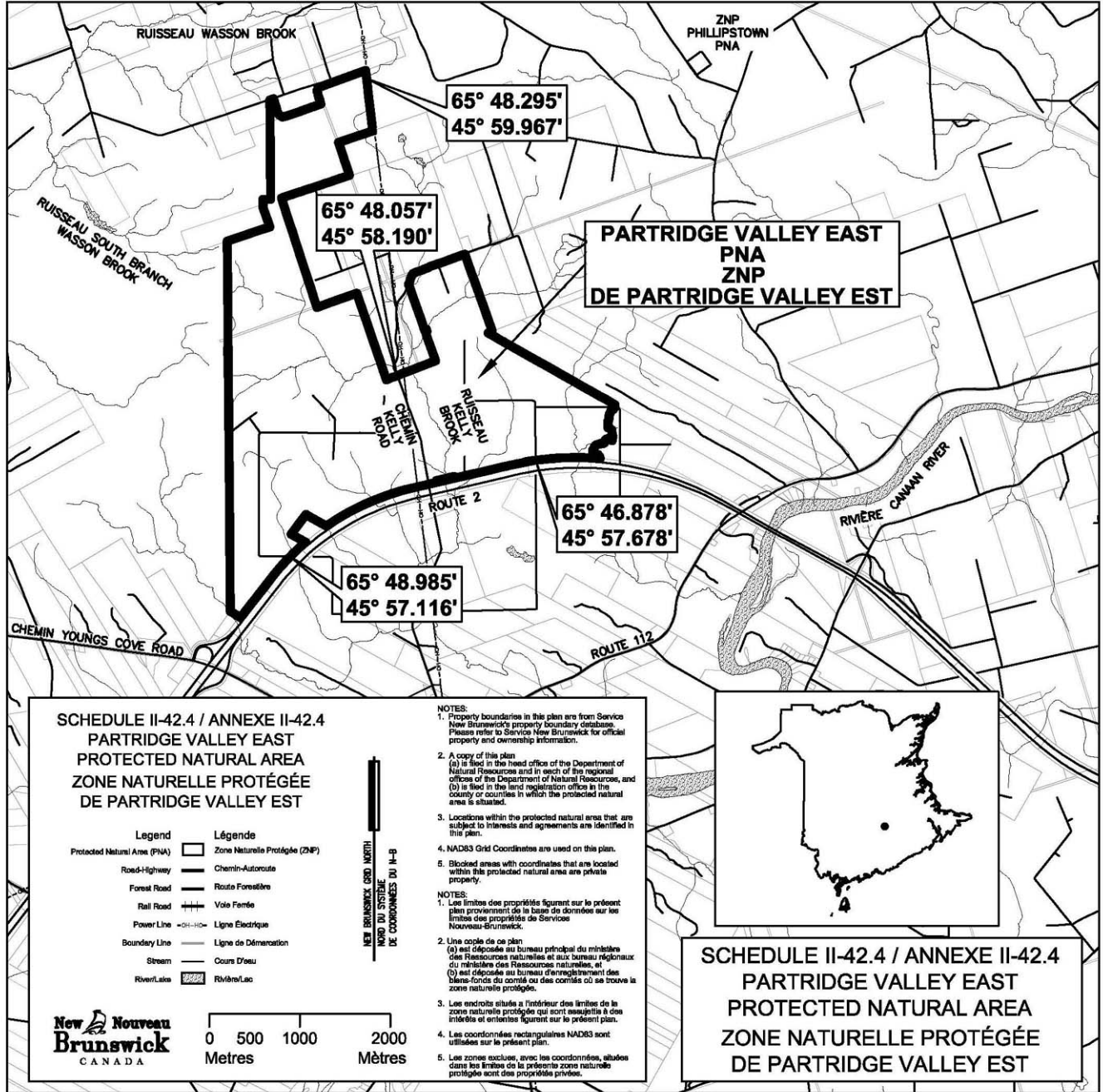




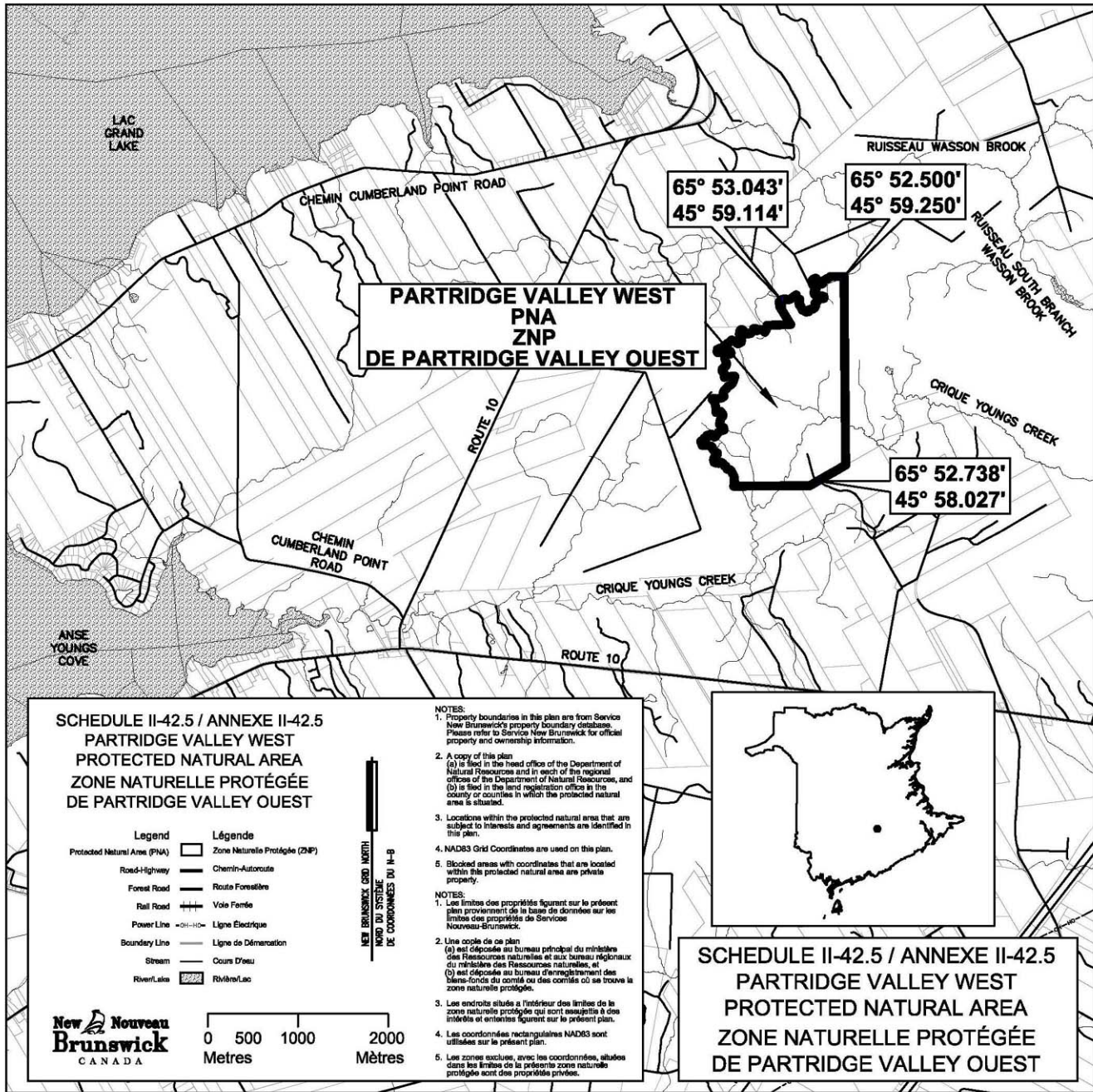


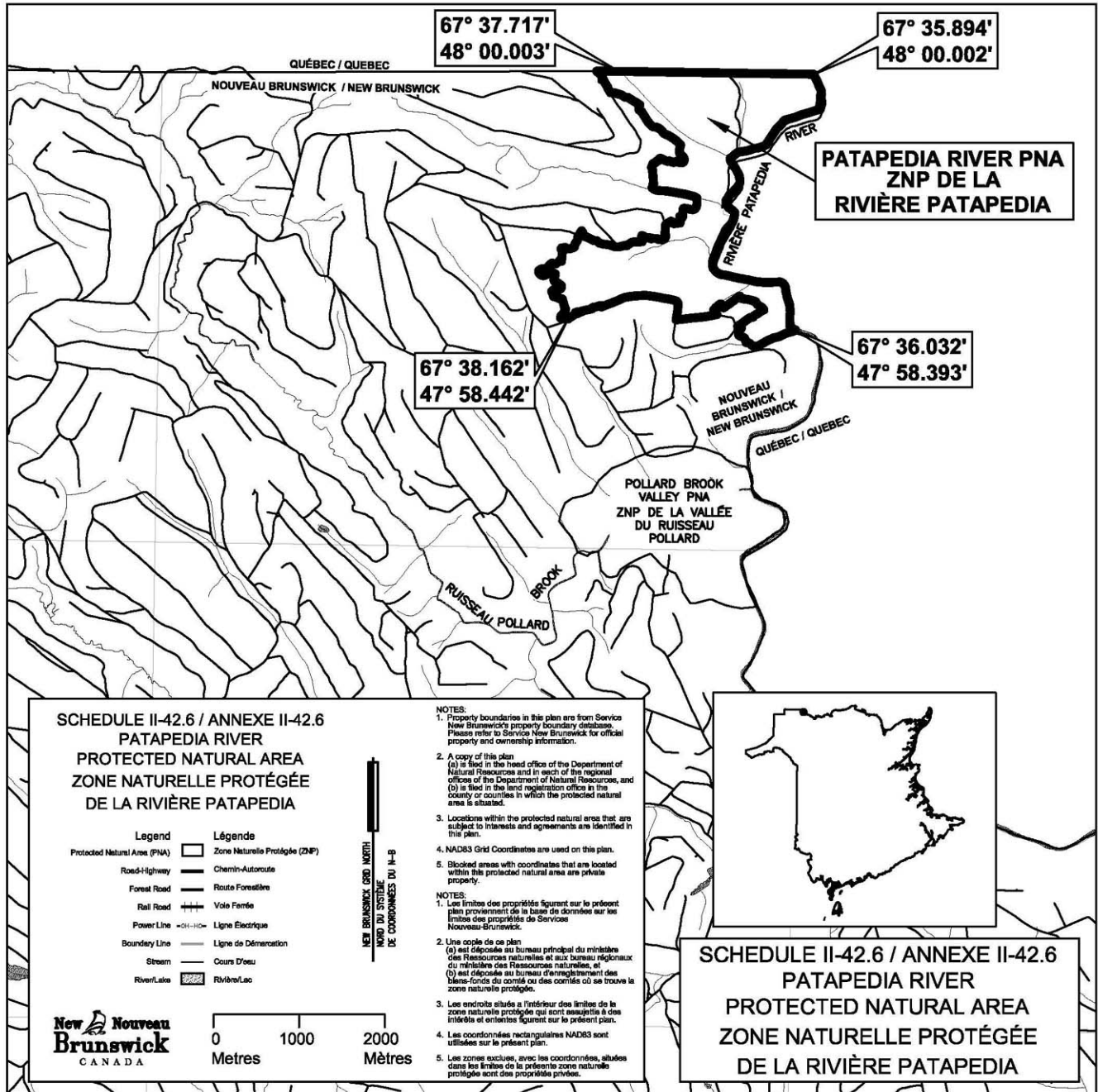
2014-157



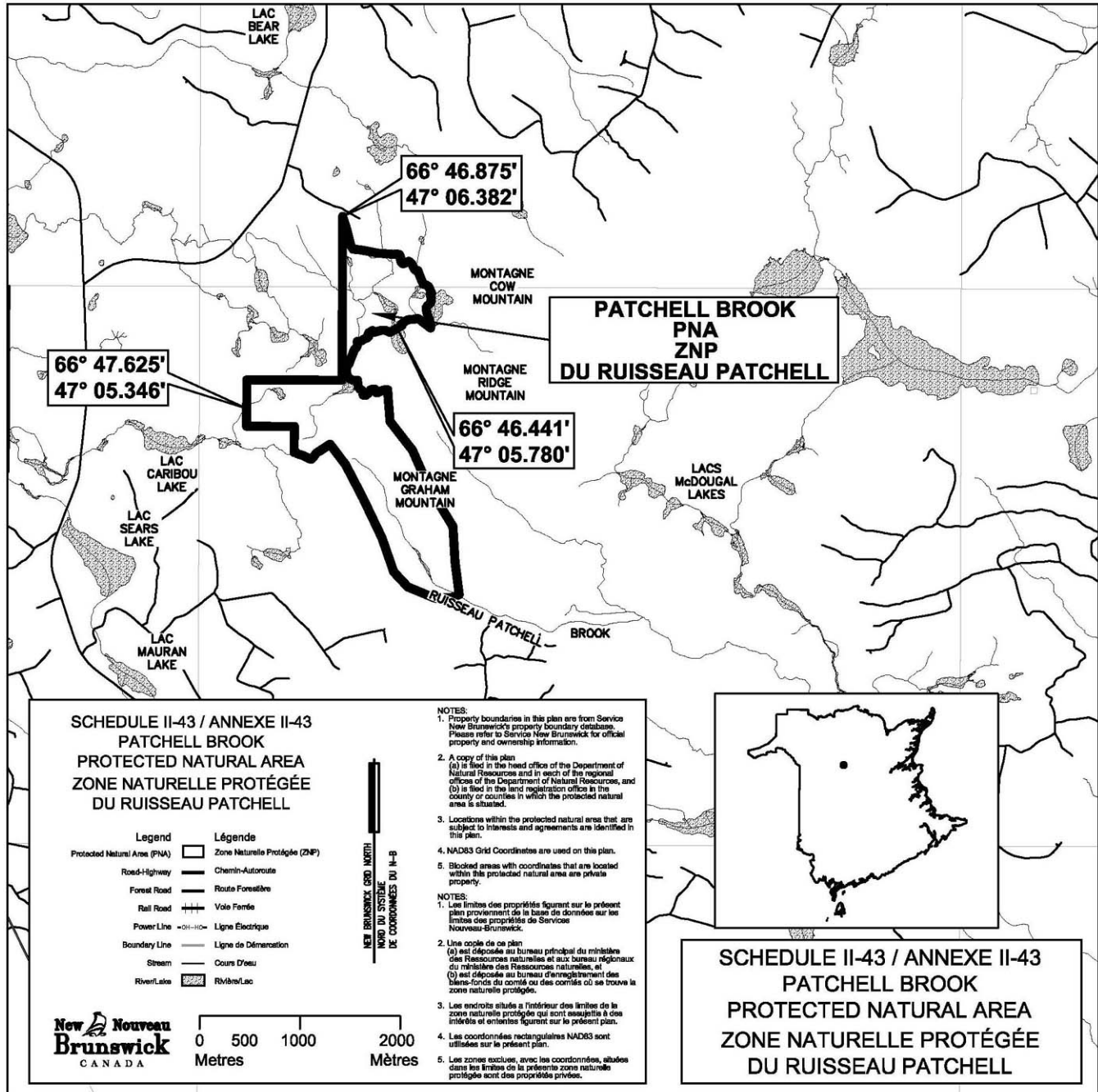


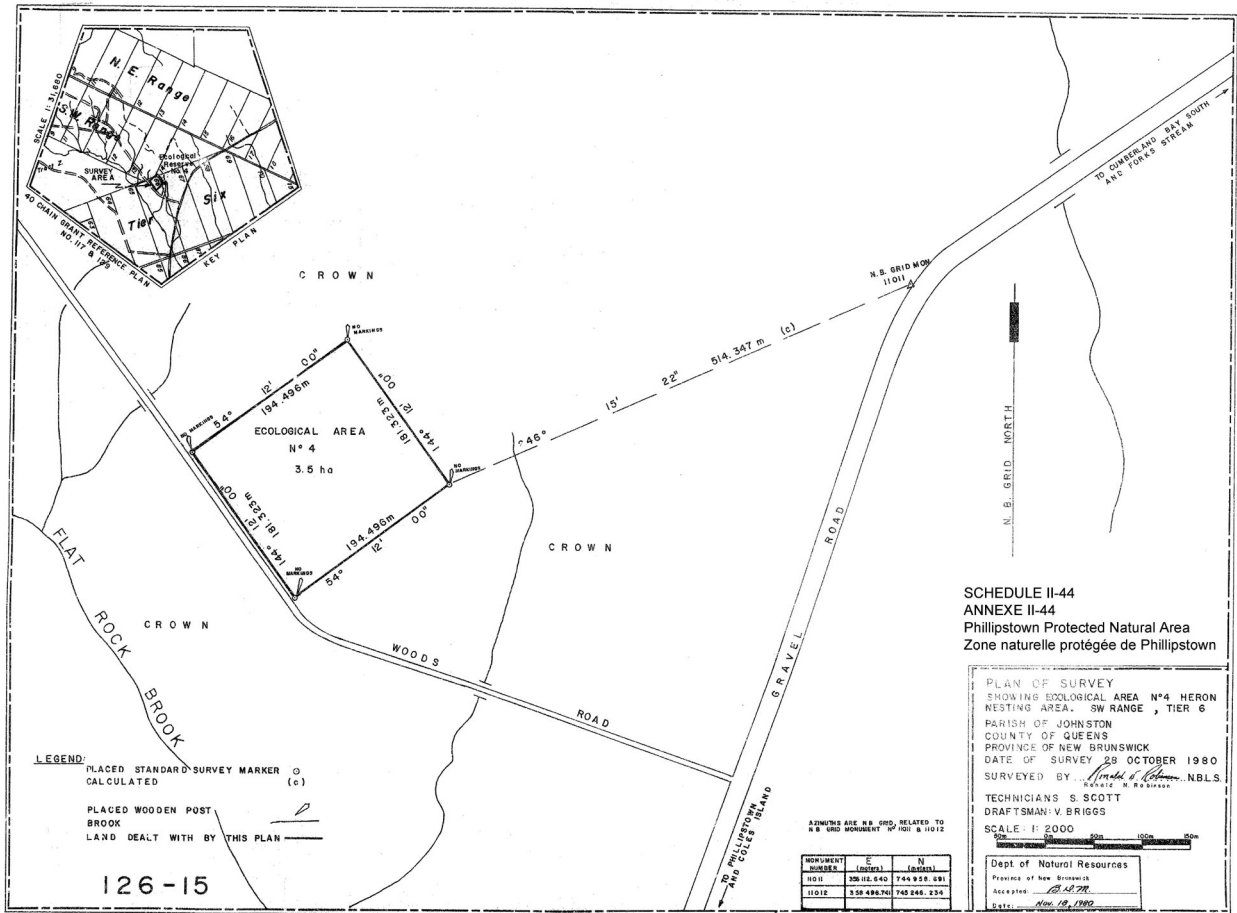
2014-154

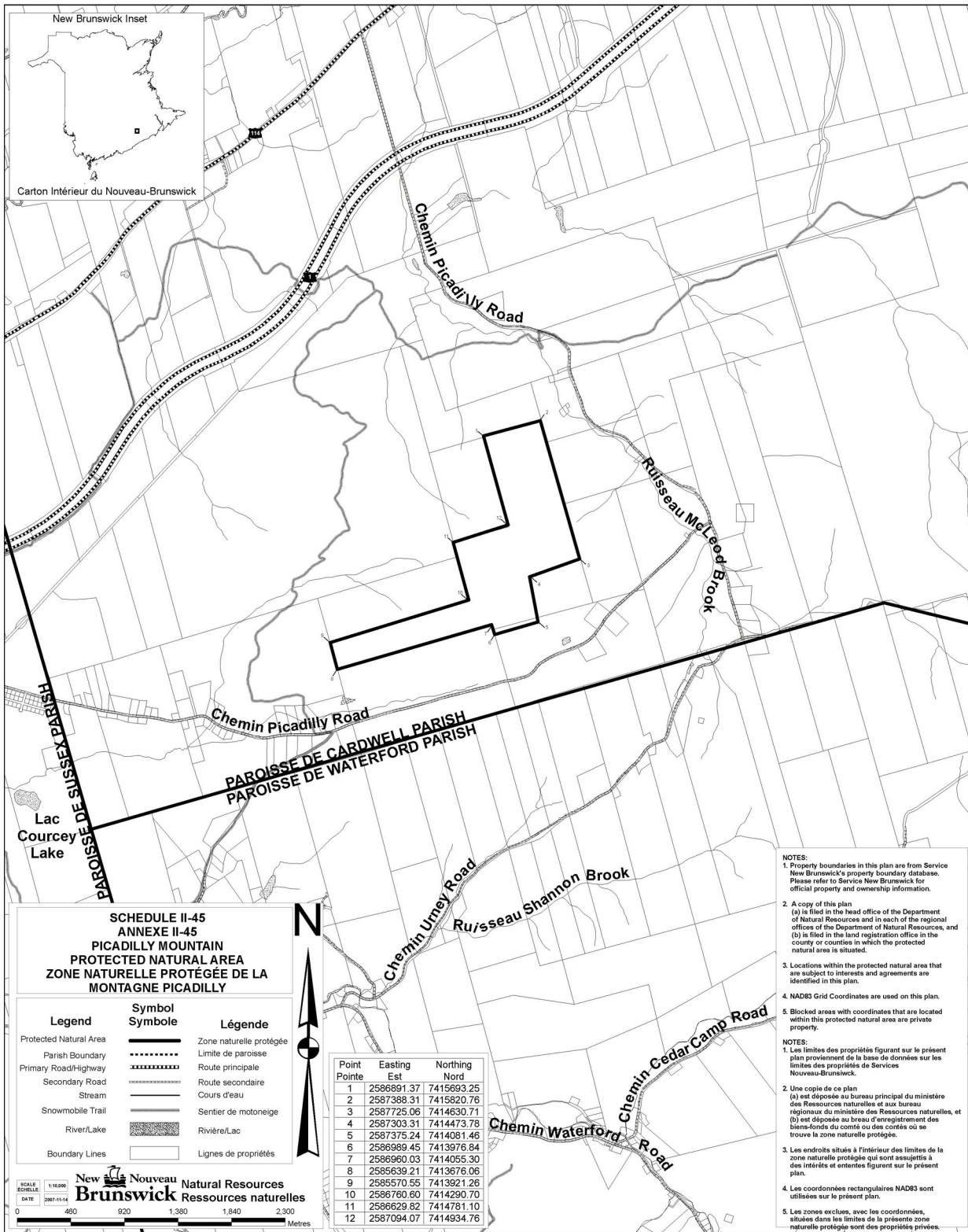


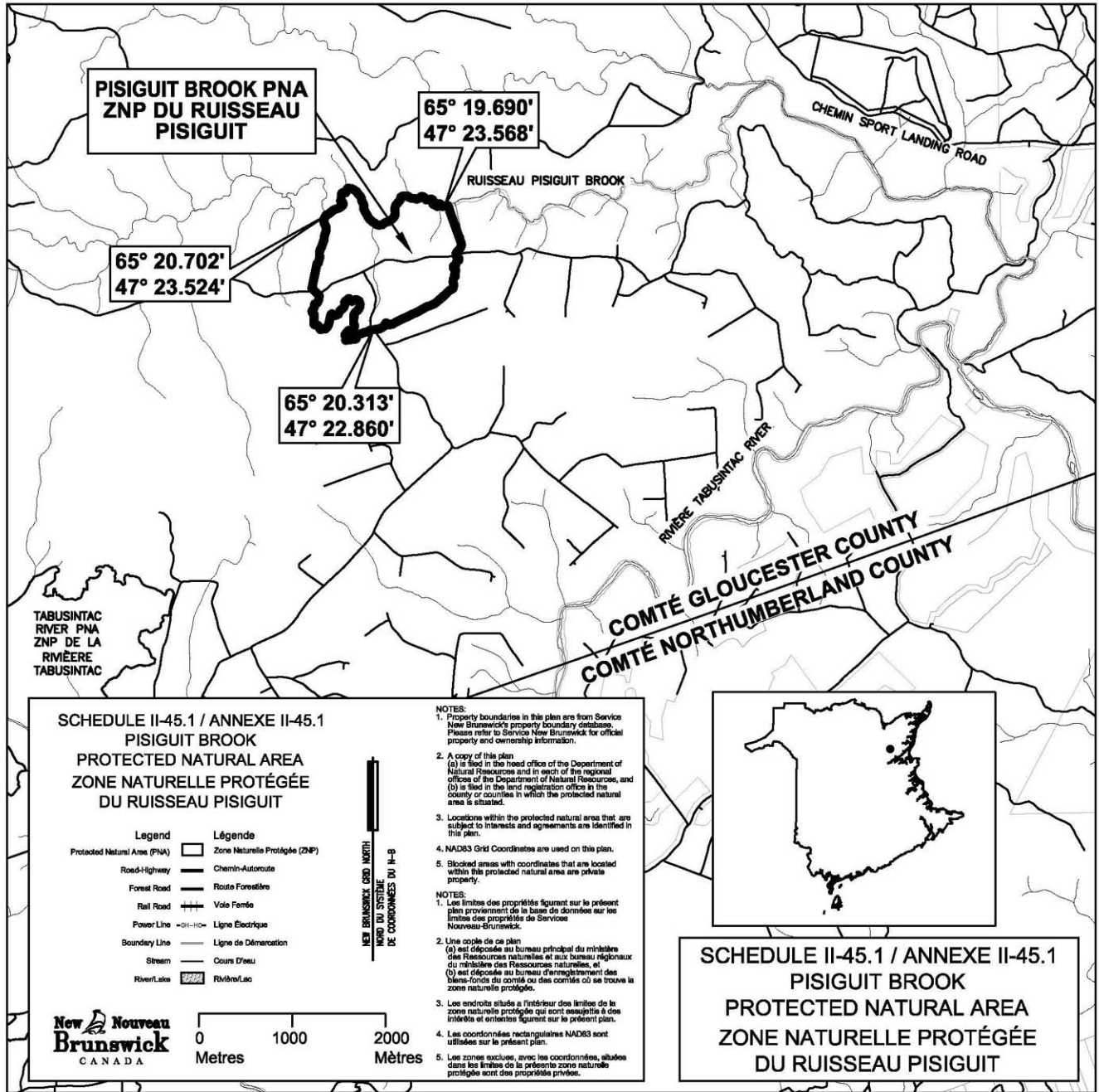


2014-154

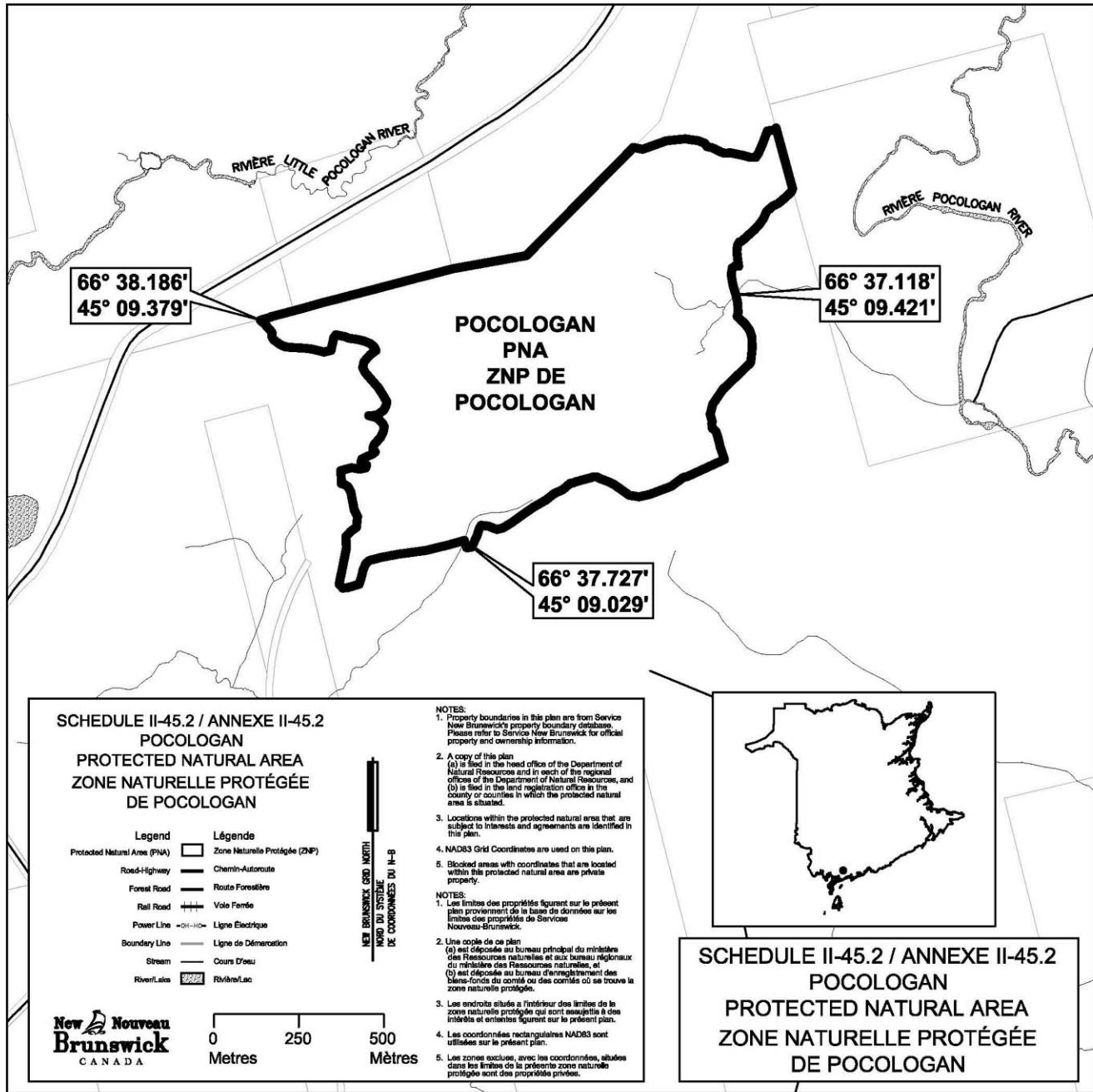


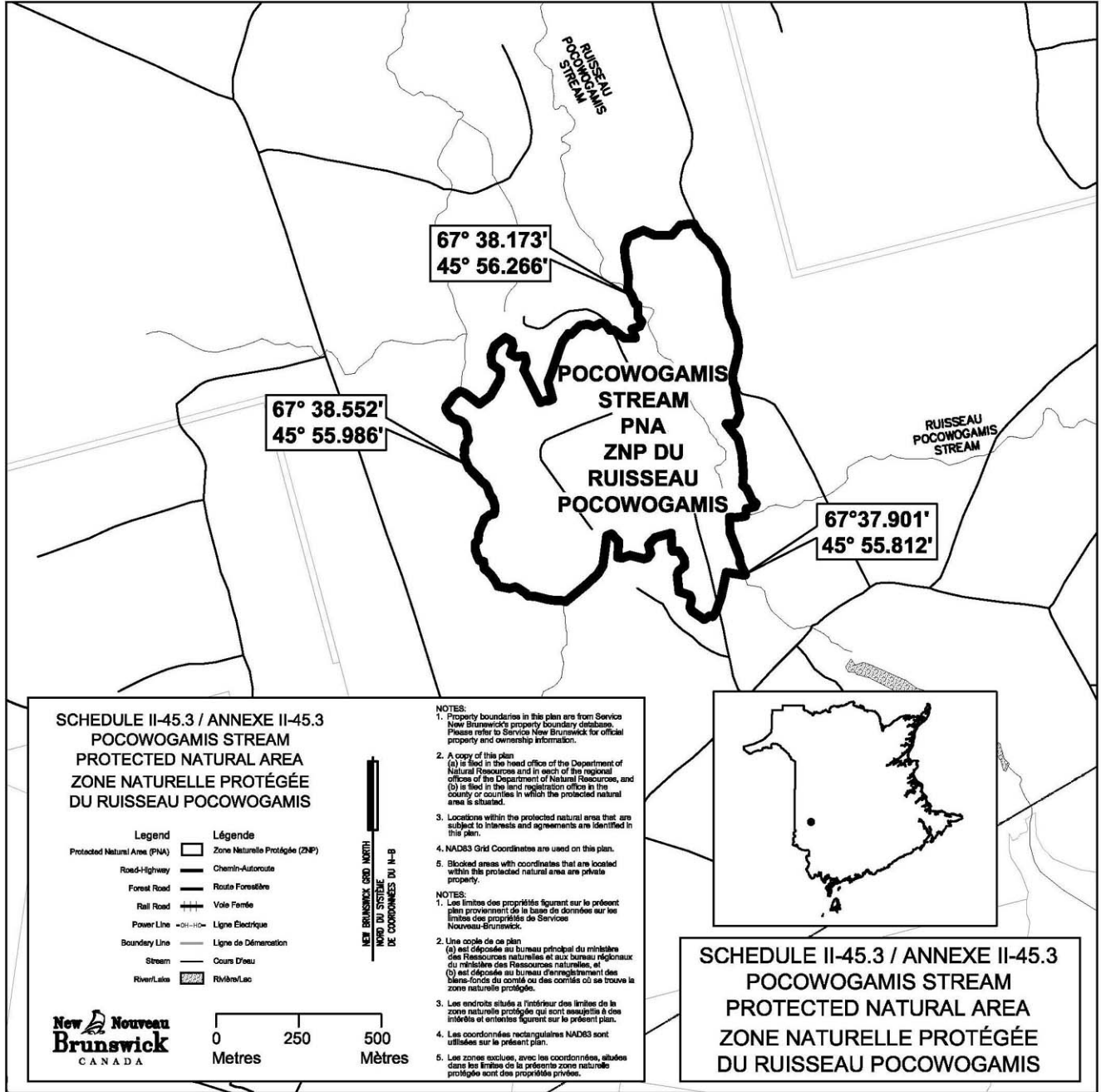




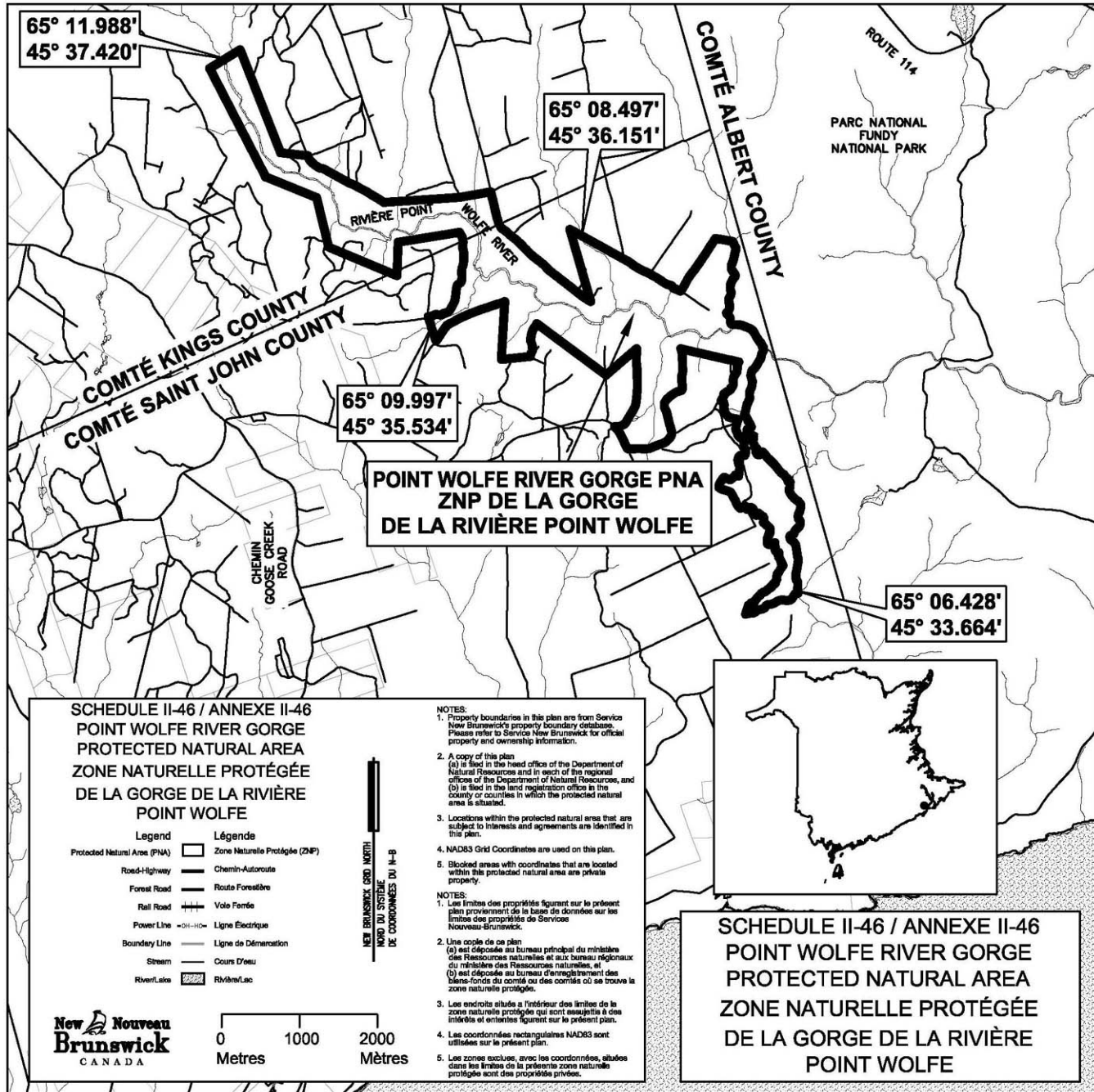


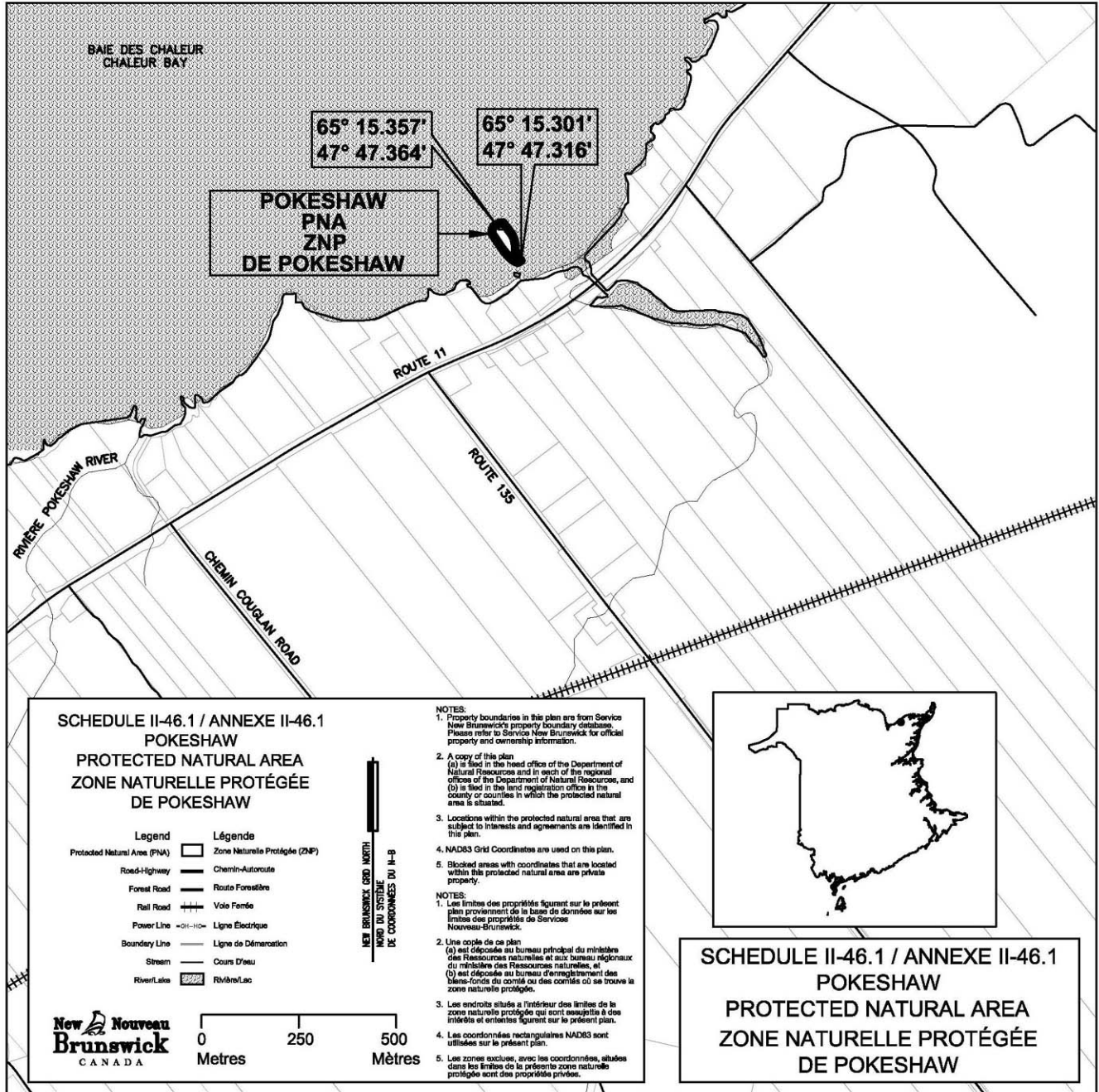
2014-154

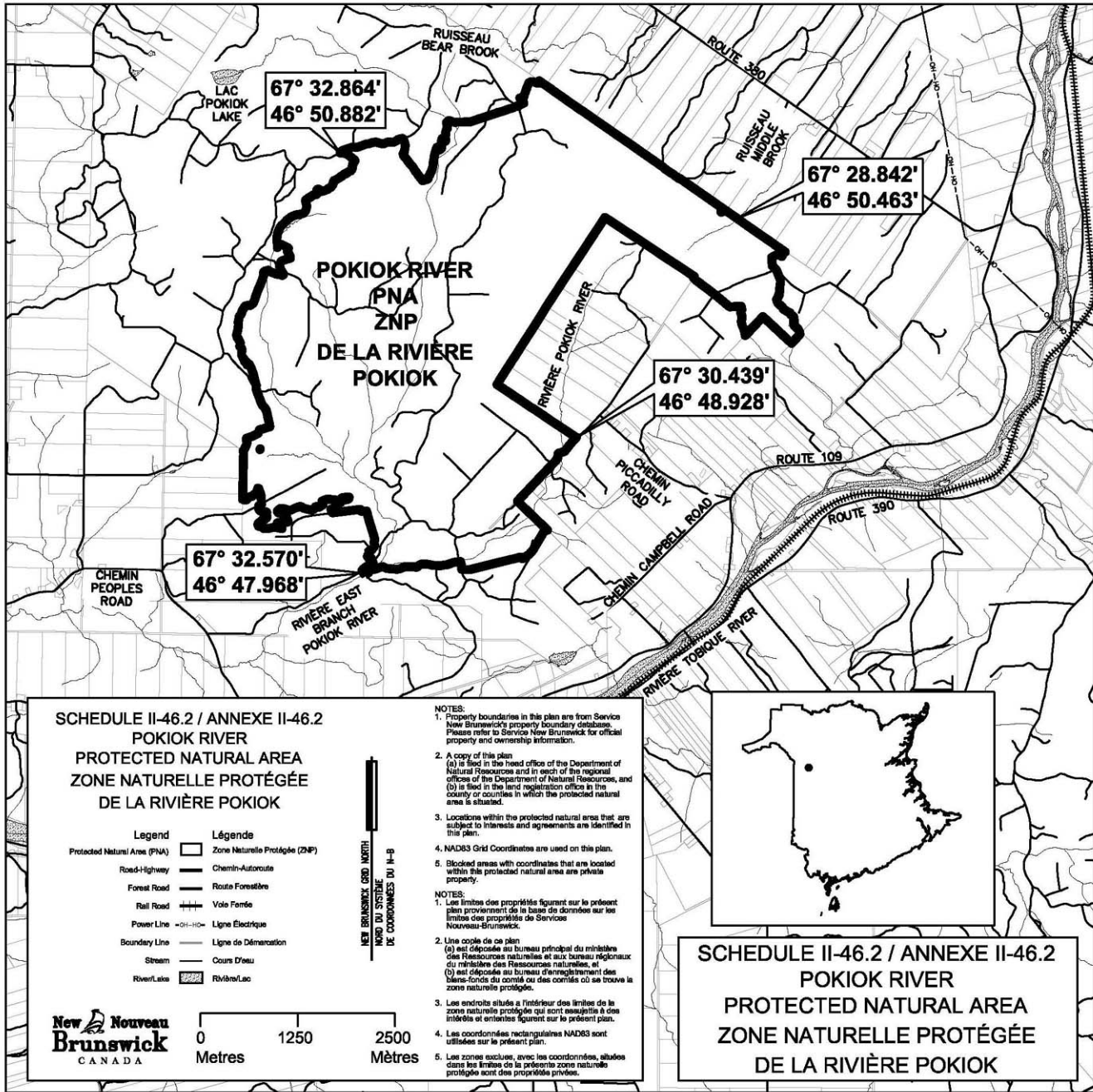


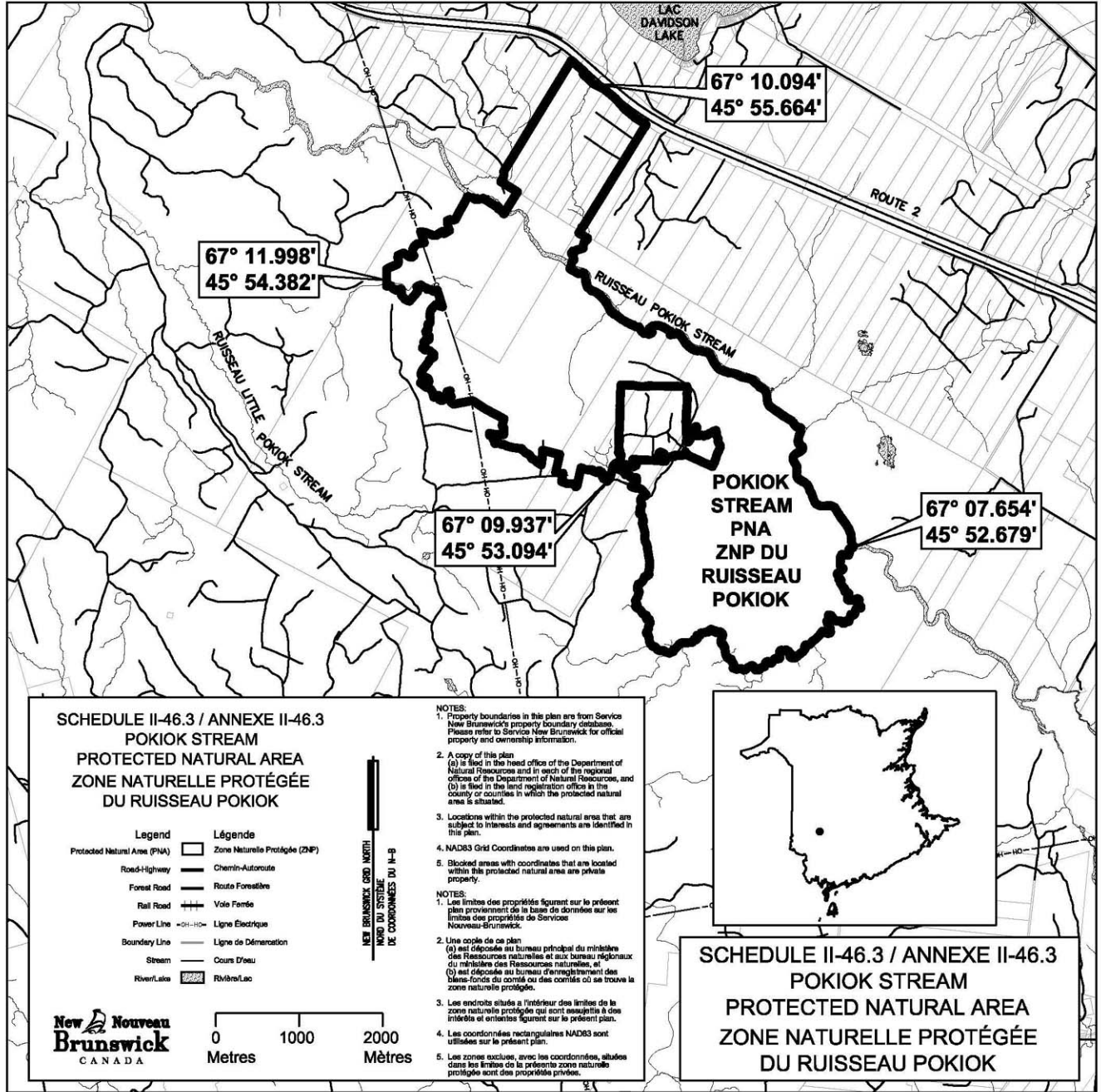


2014-154

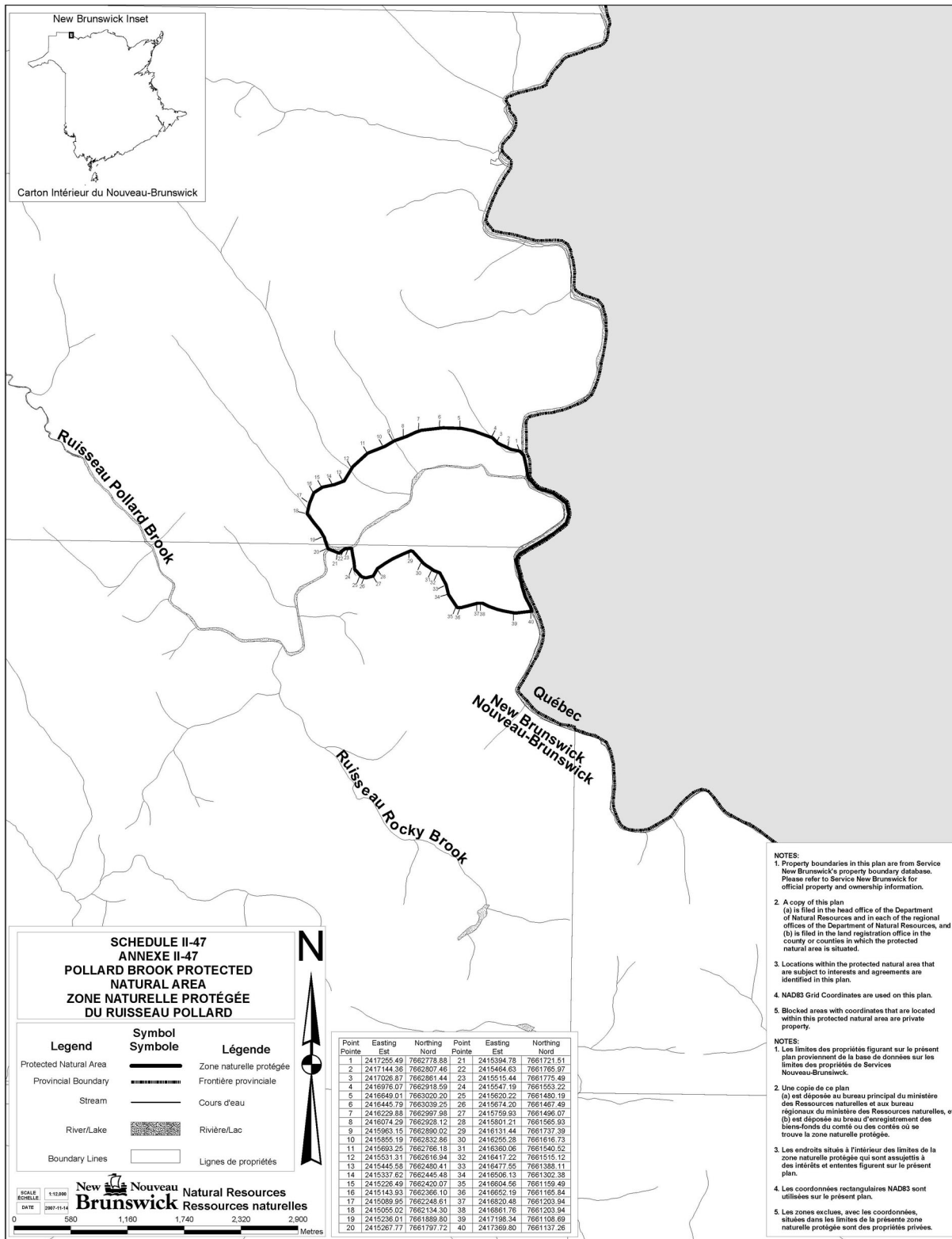


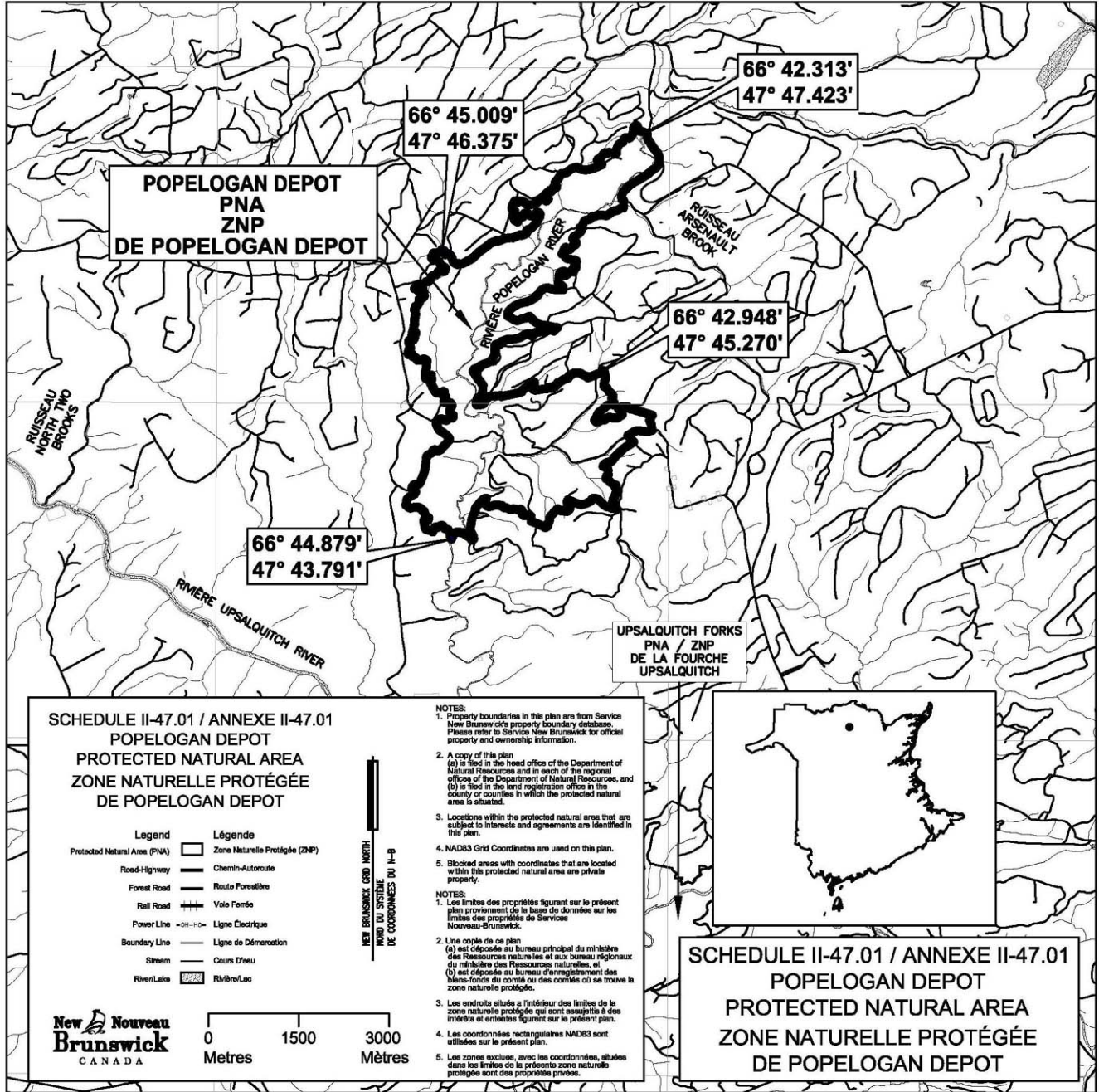


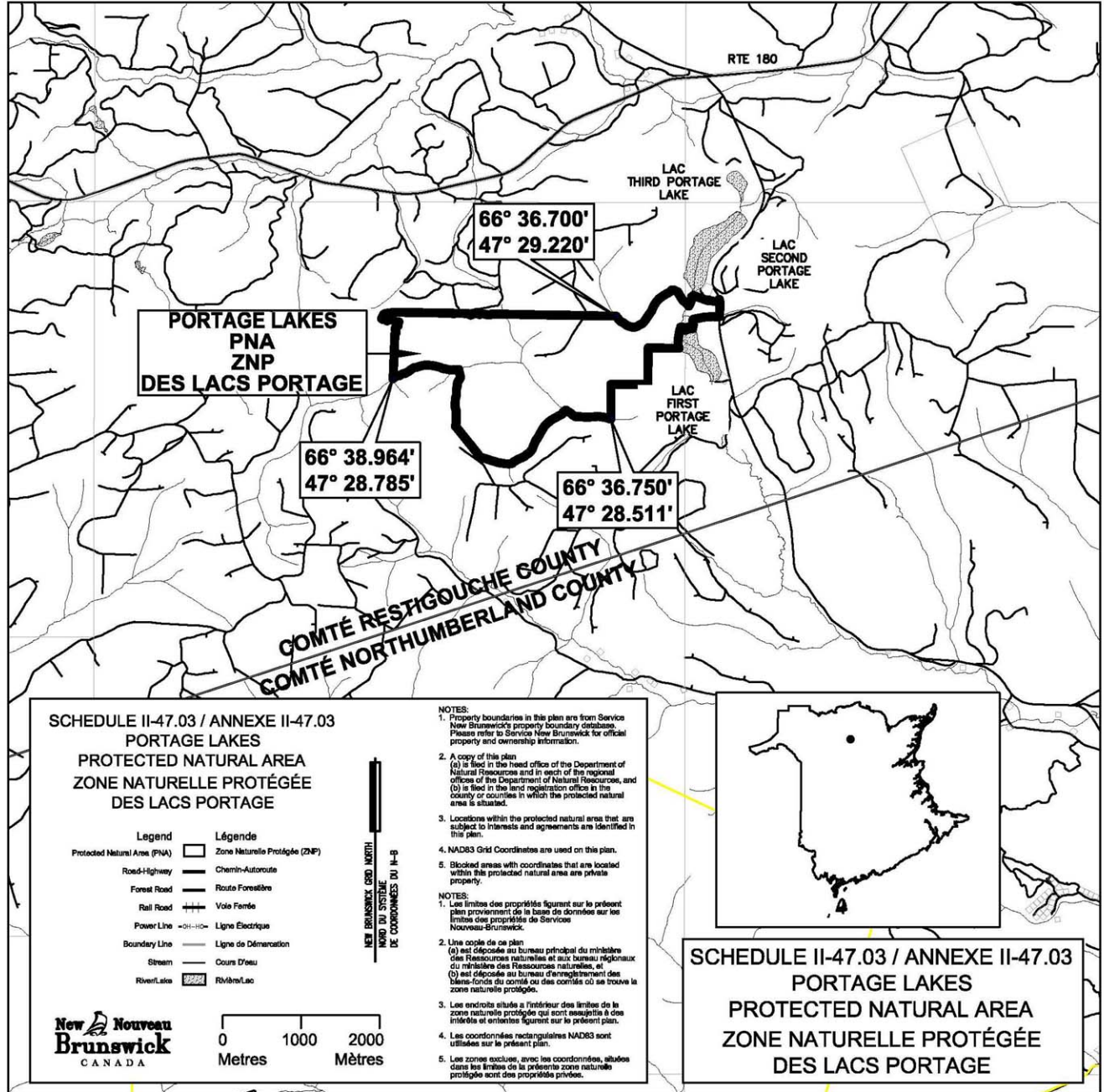


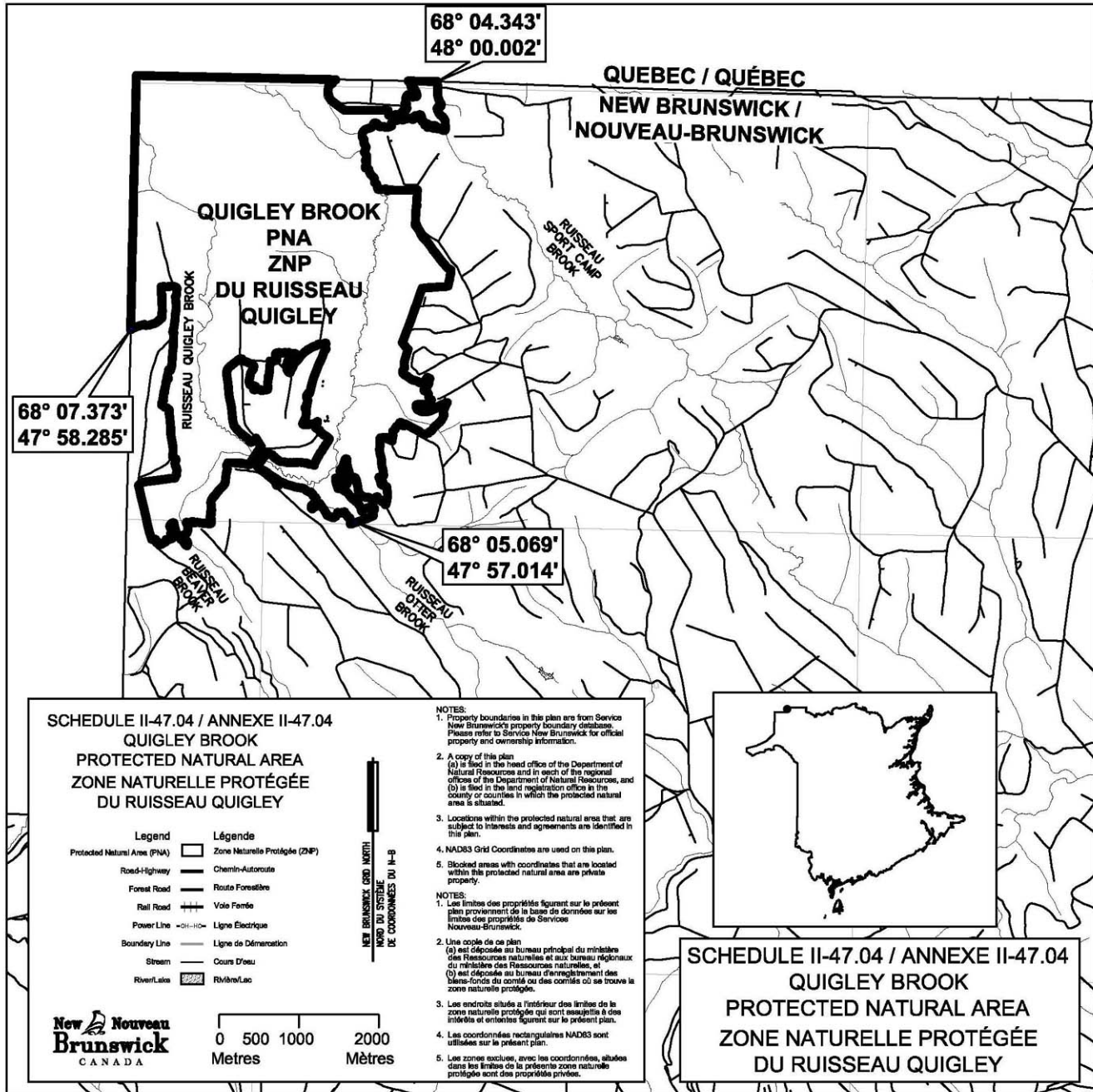


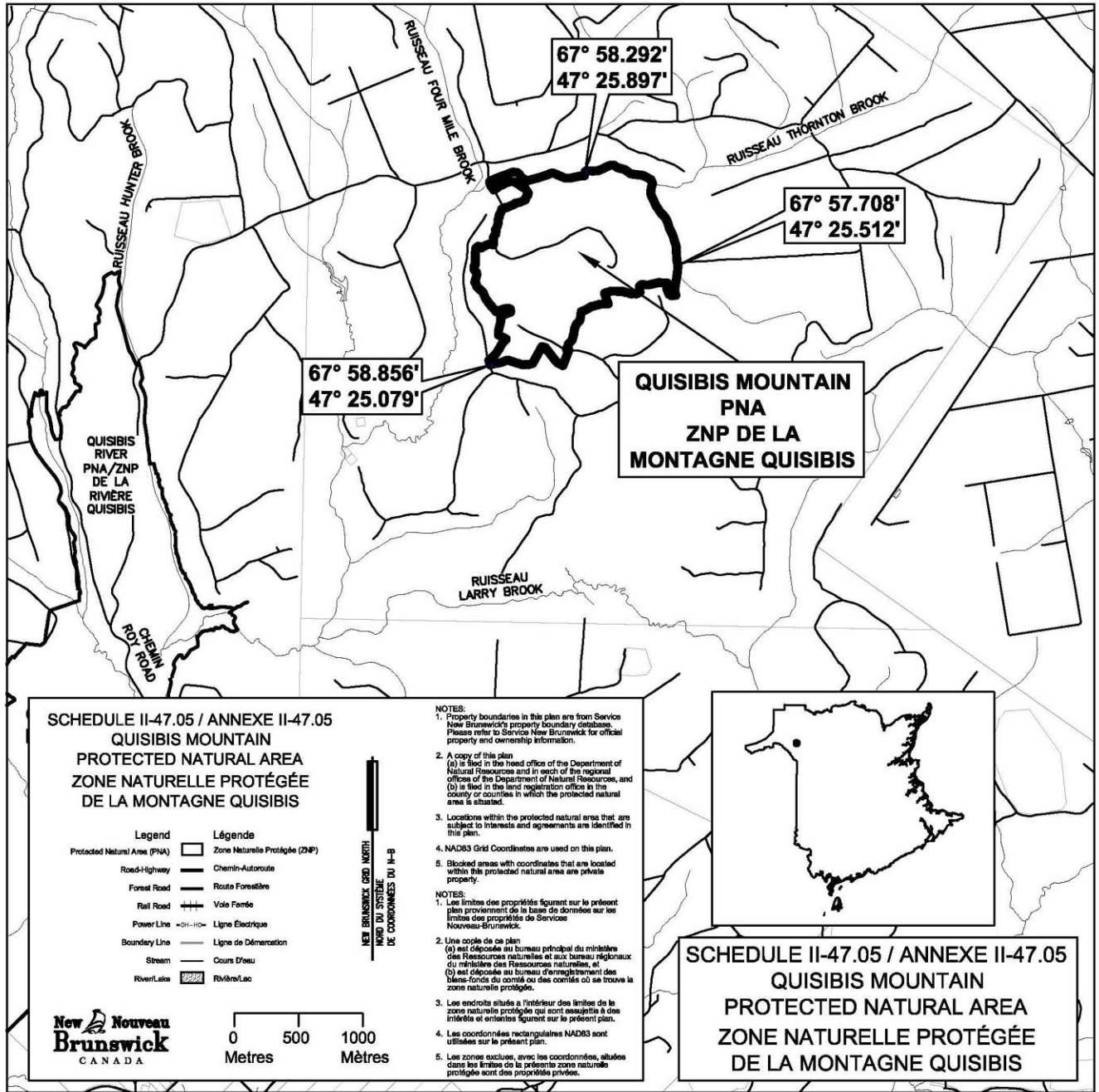
2014-155

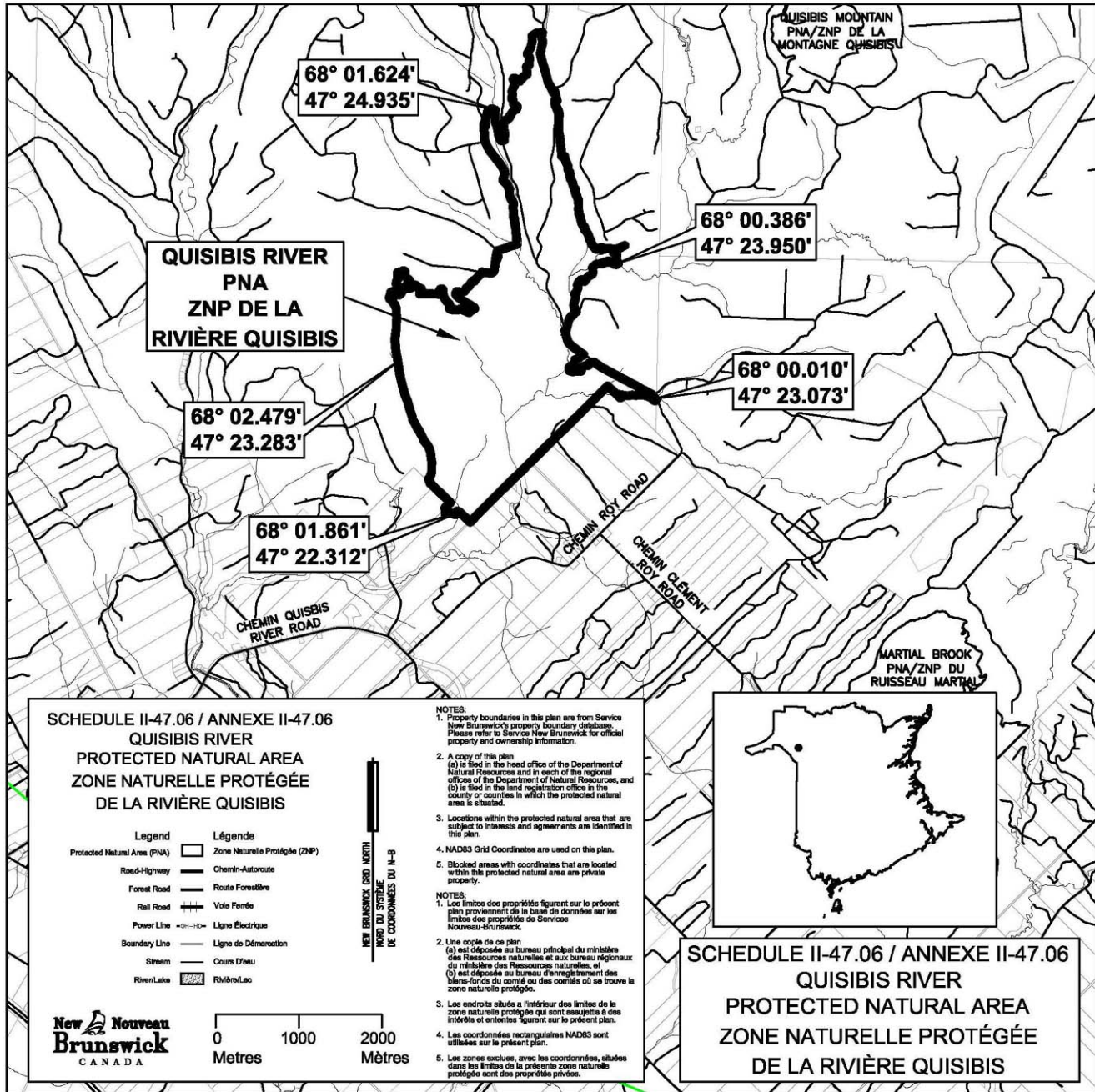


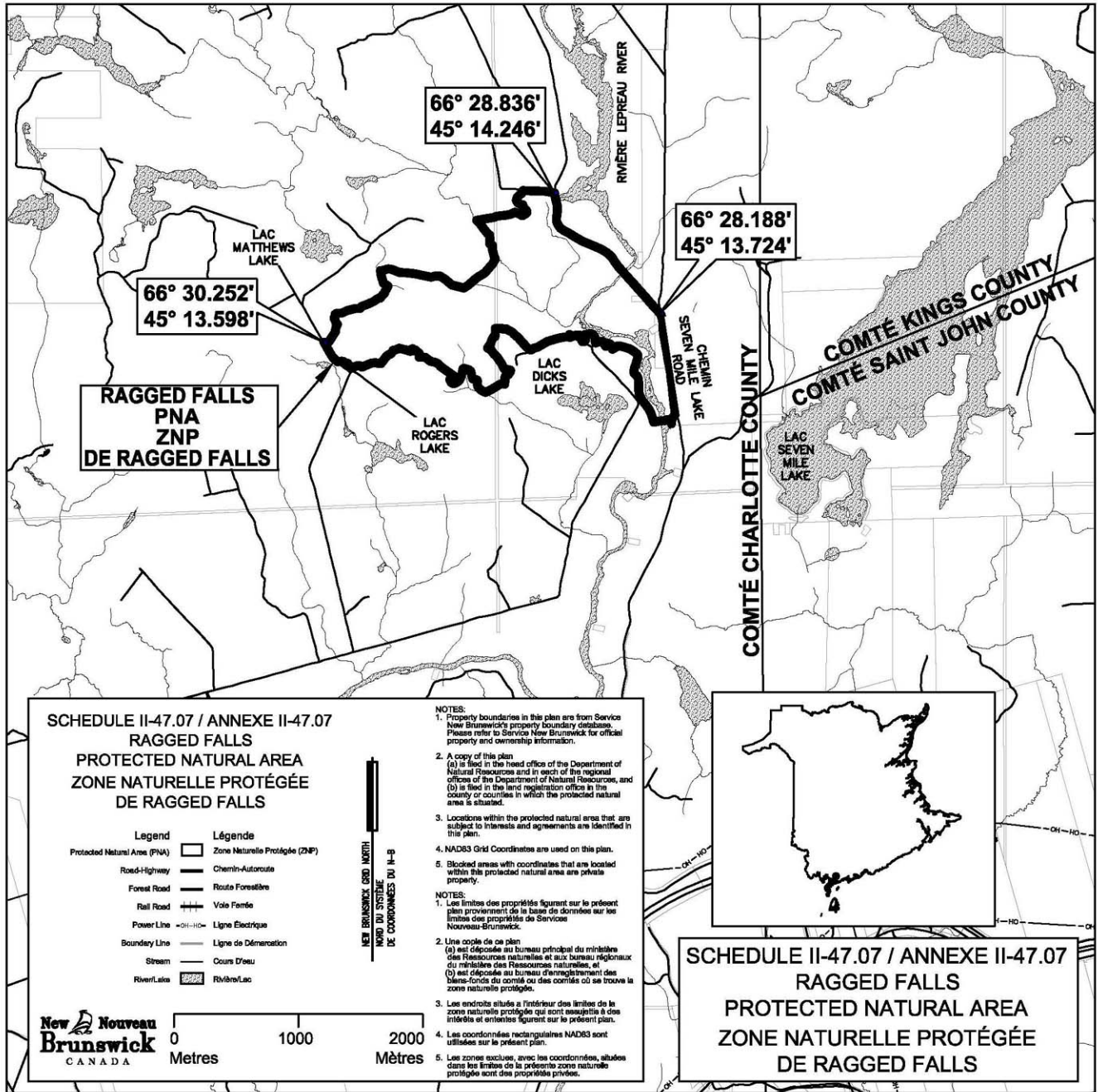


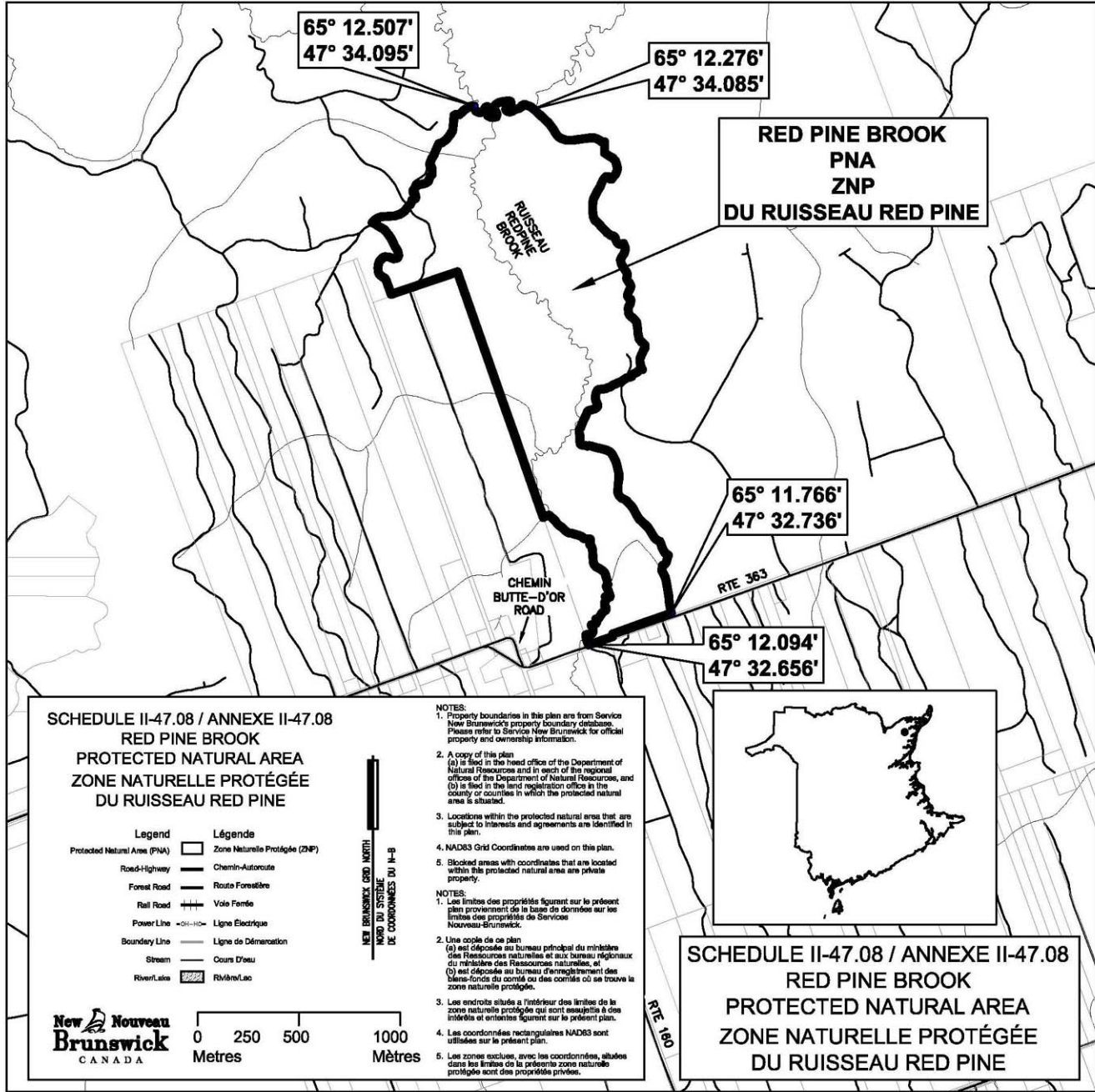


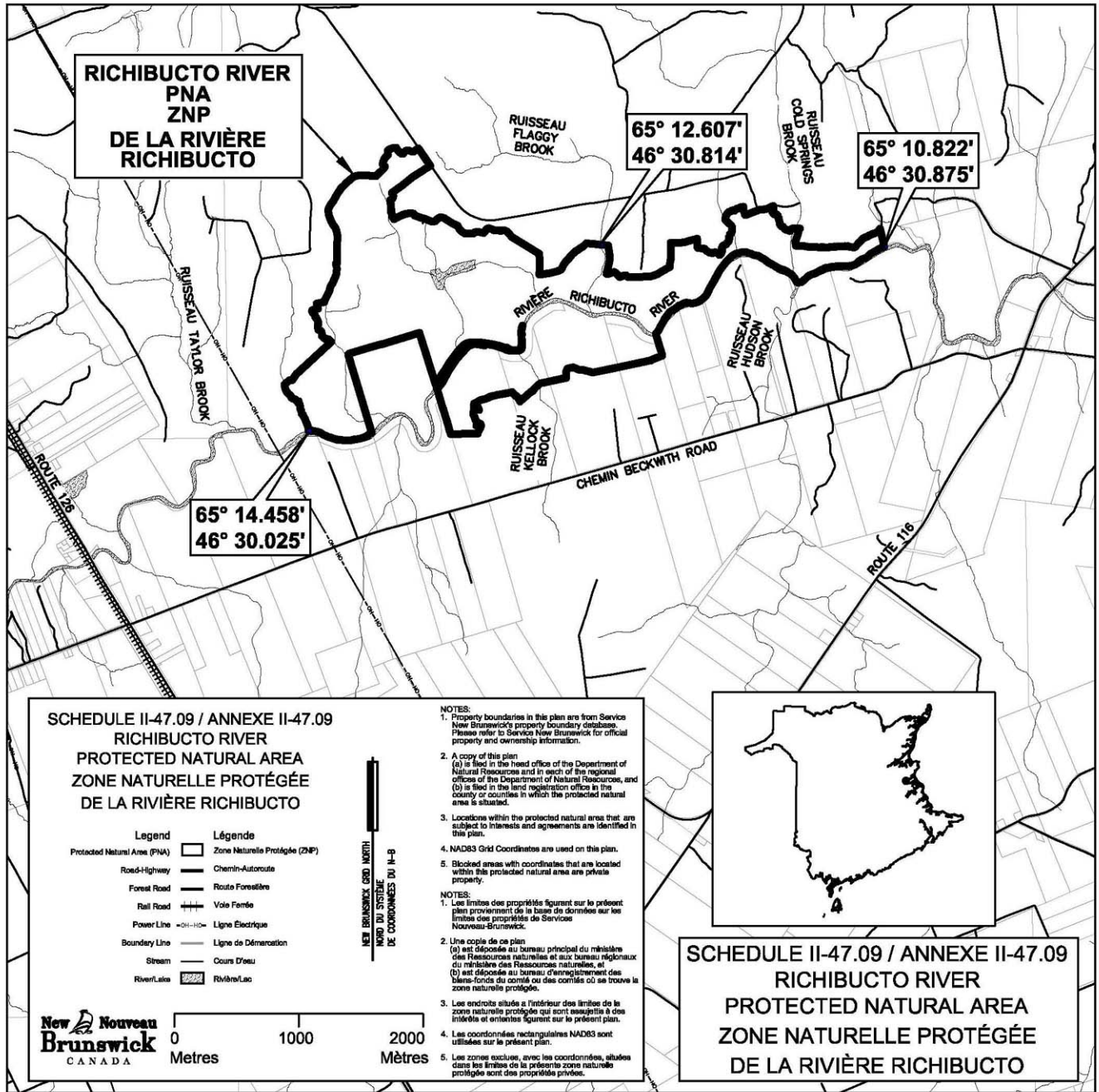


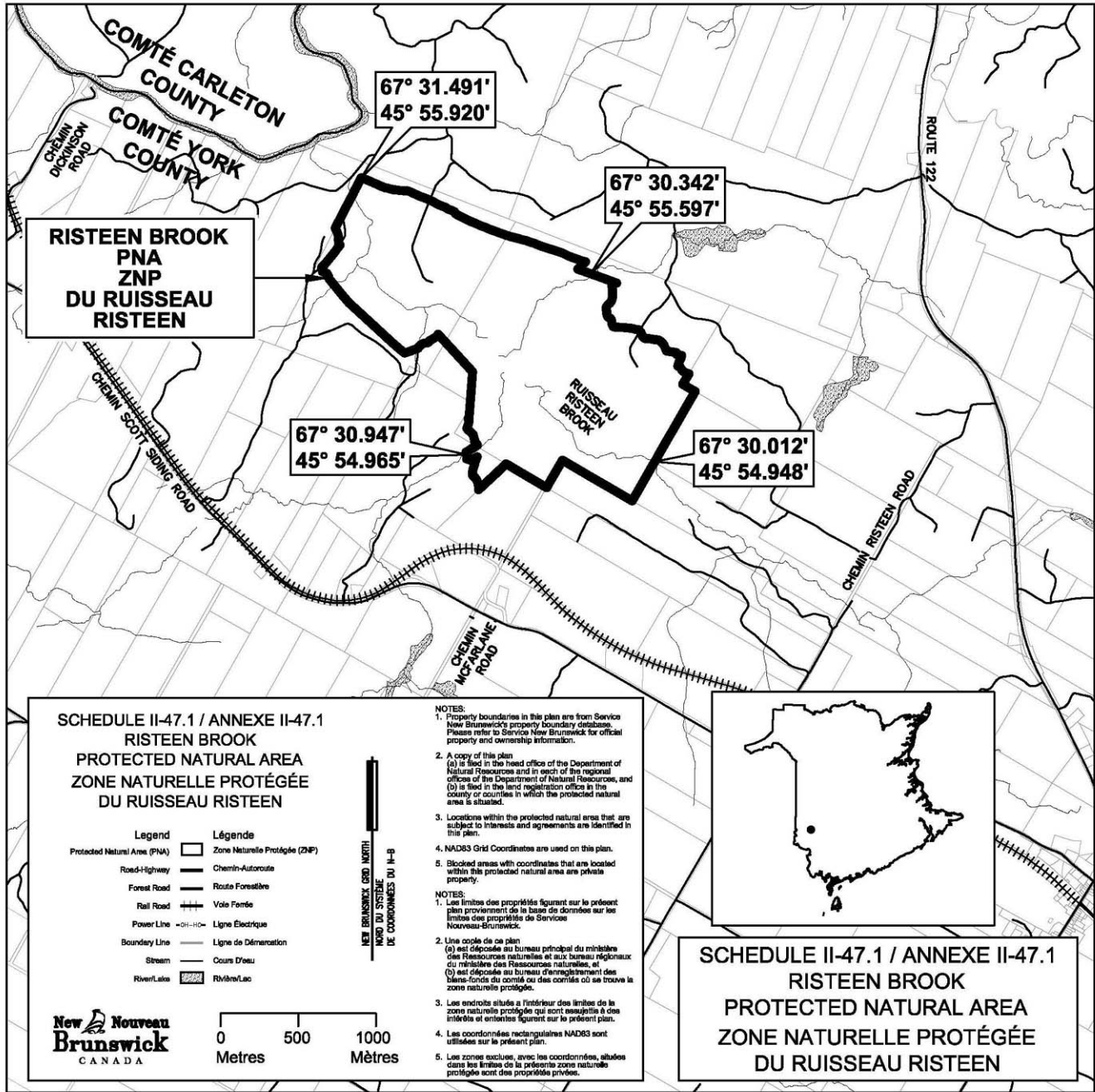


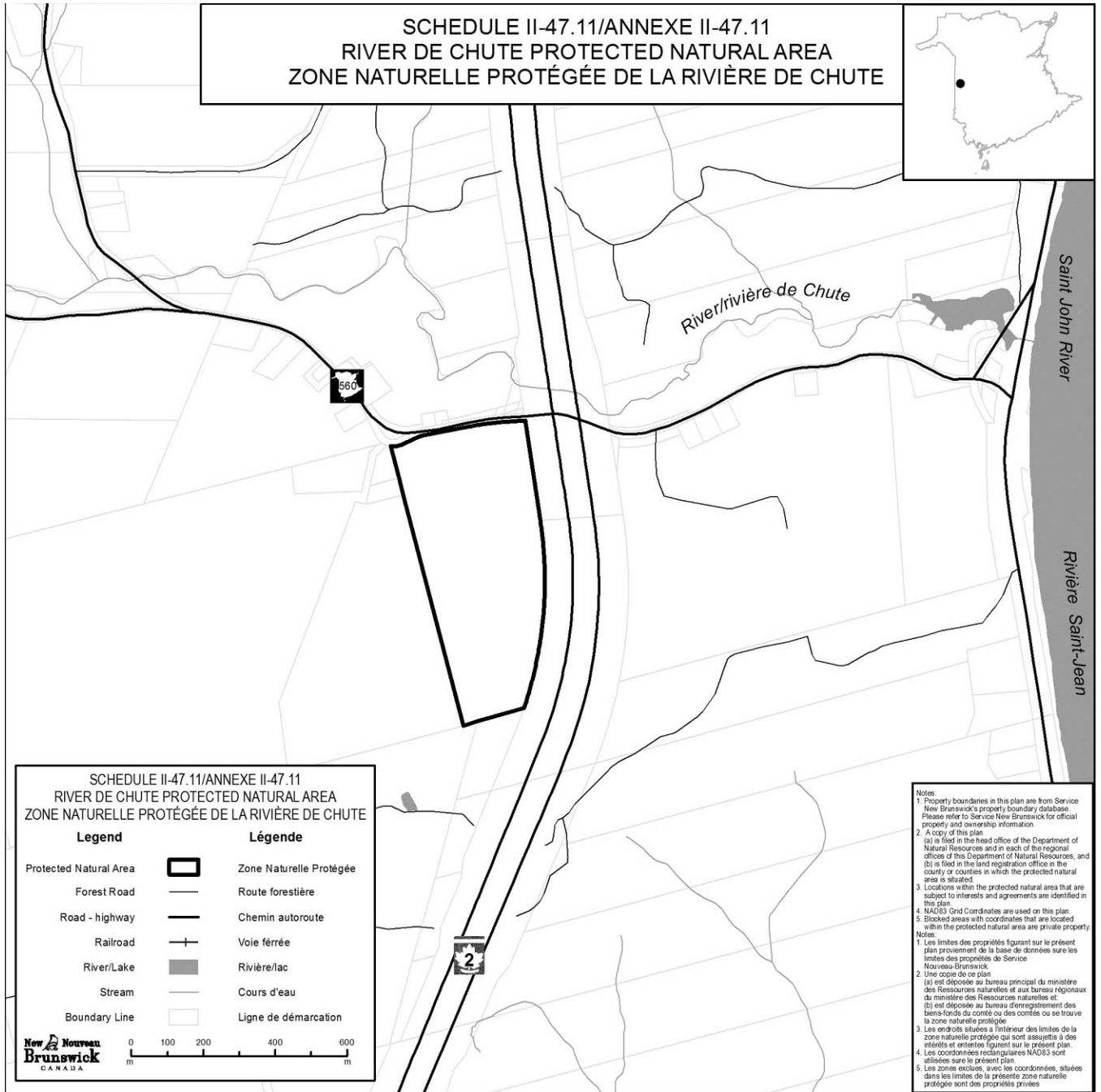




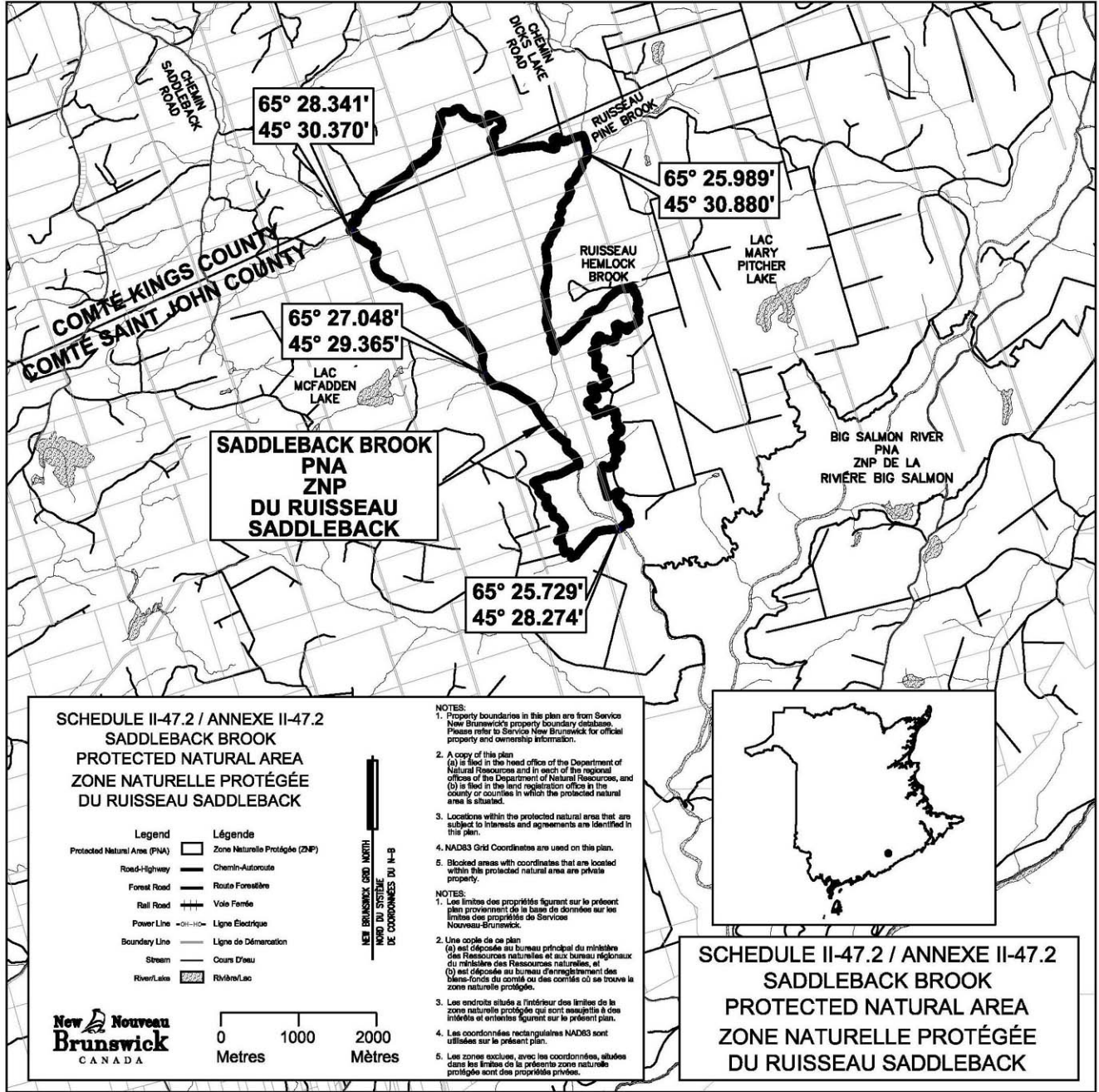








2014-157



2014-155

SCHEDULE II-48

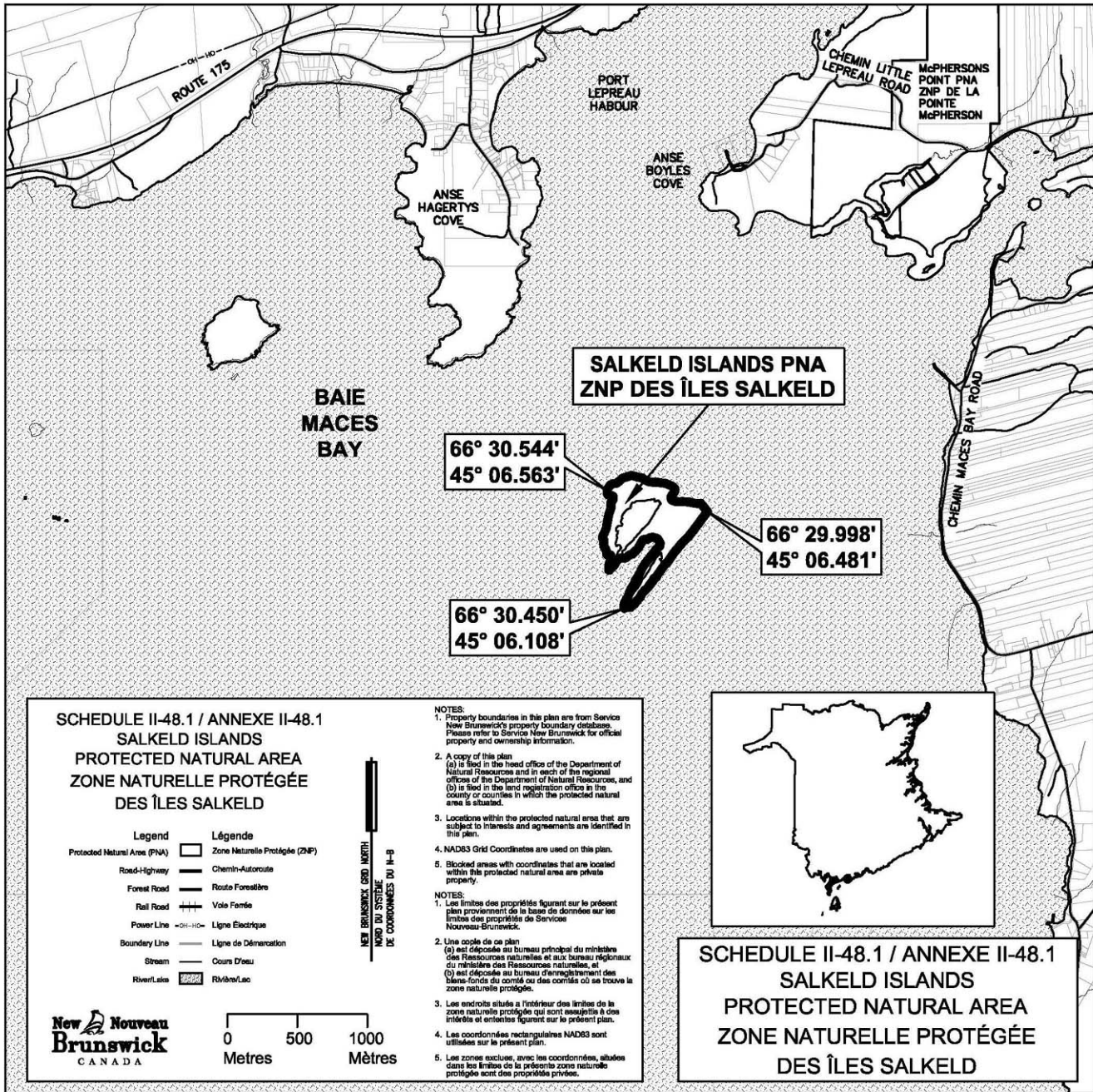
ANNEXE II-48

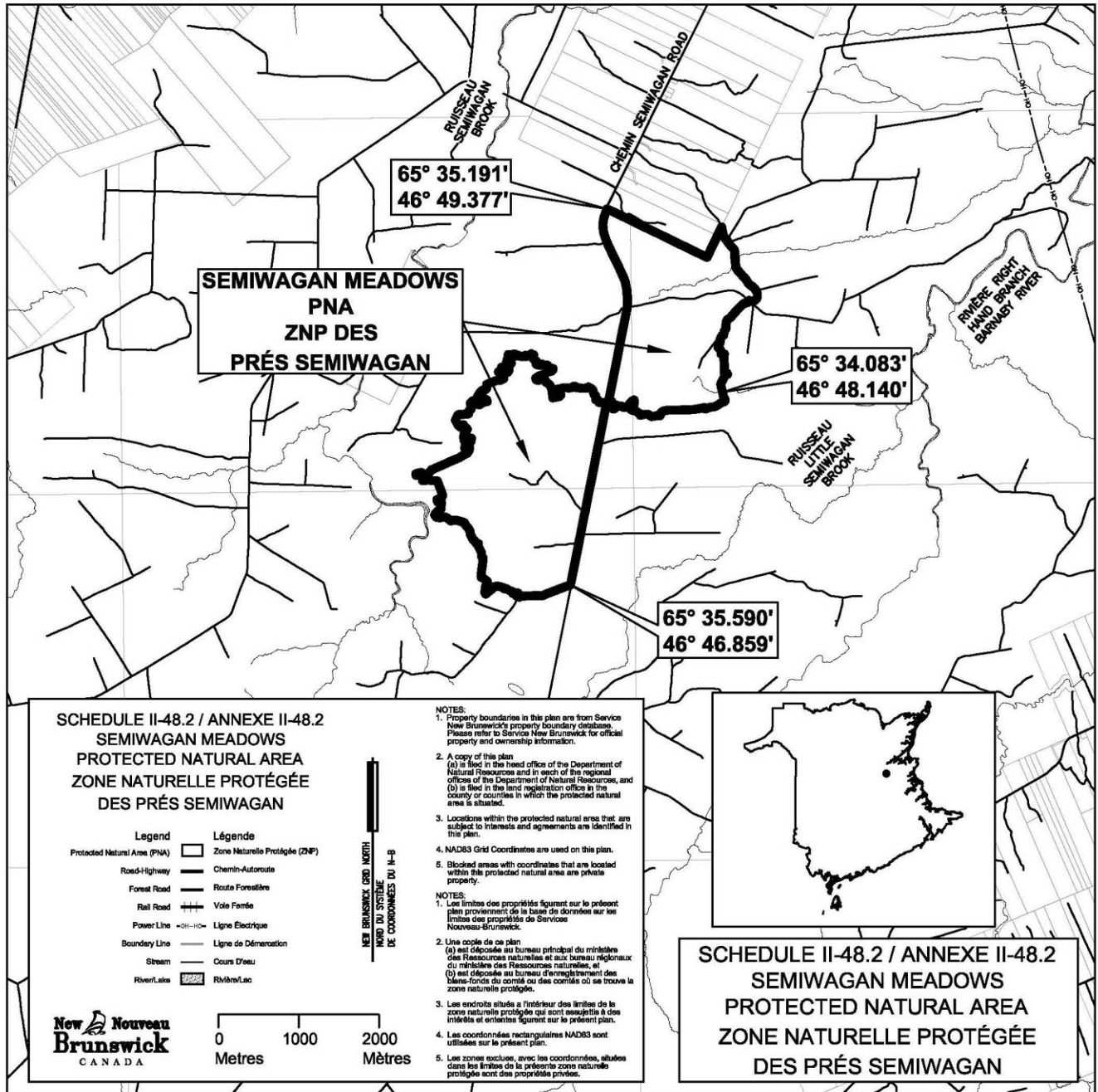
Repealed: 2014-157

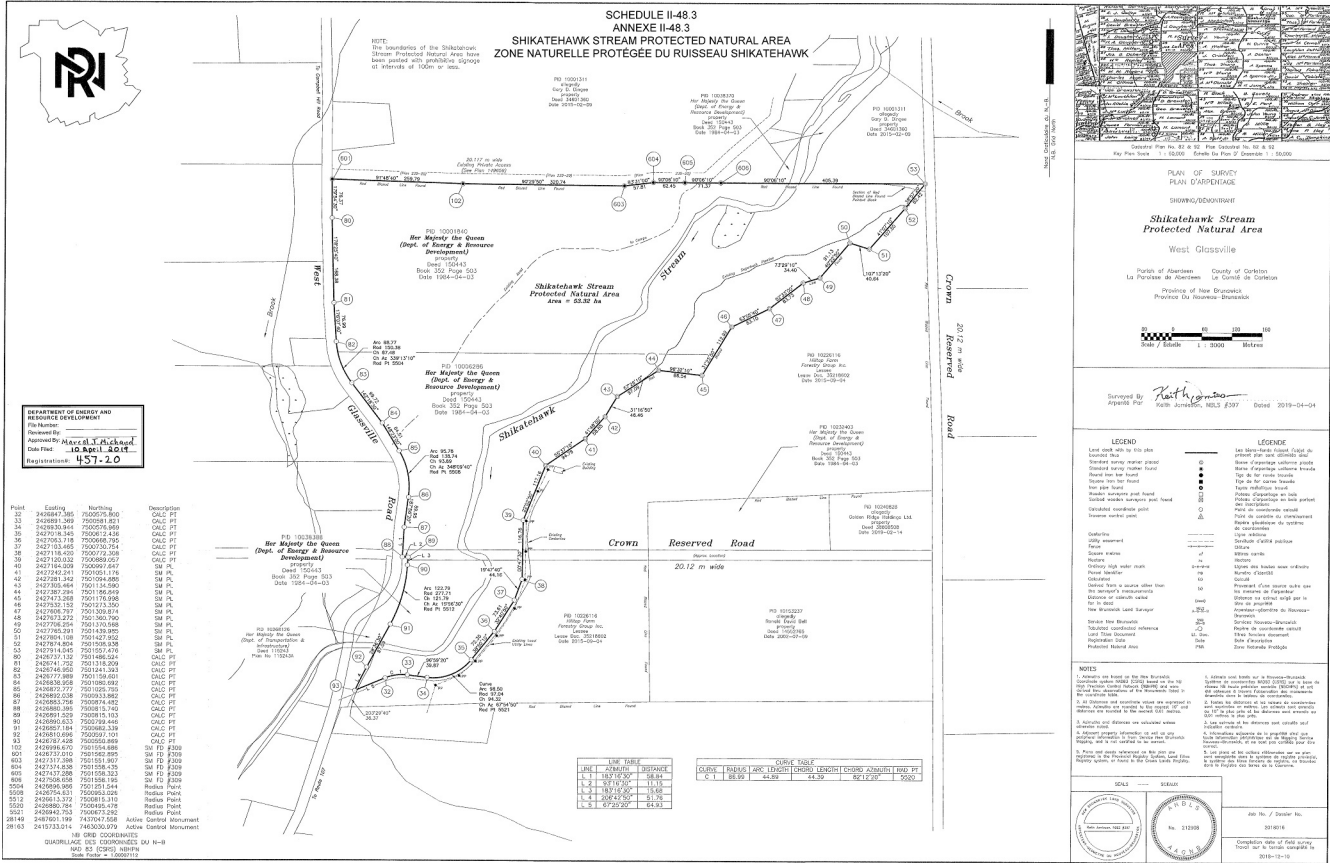
Abrogé : 2014-157

2008-123; 2014-157

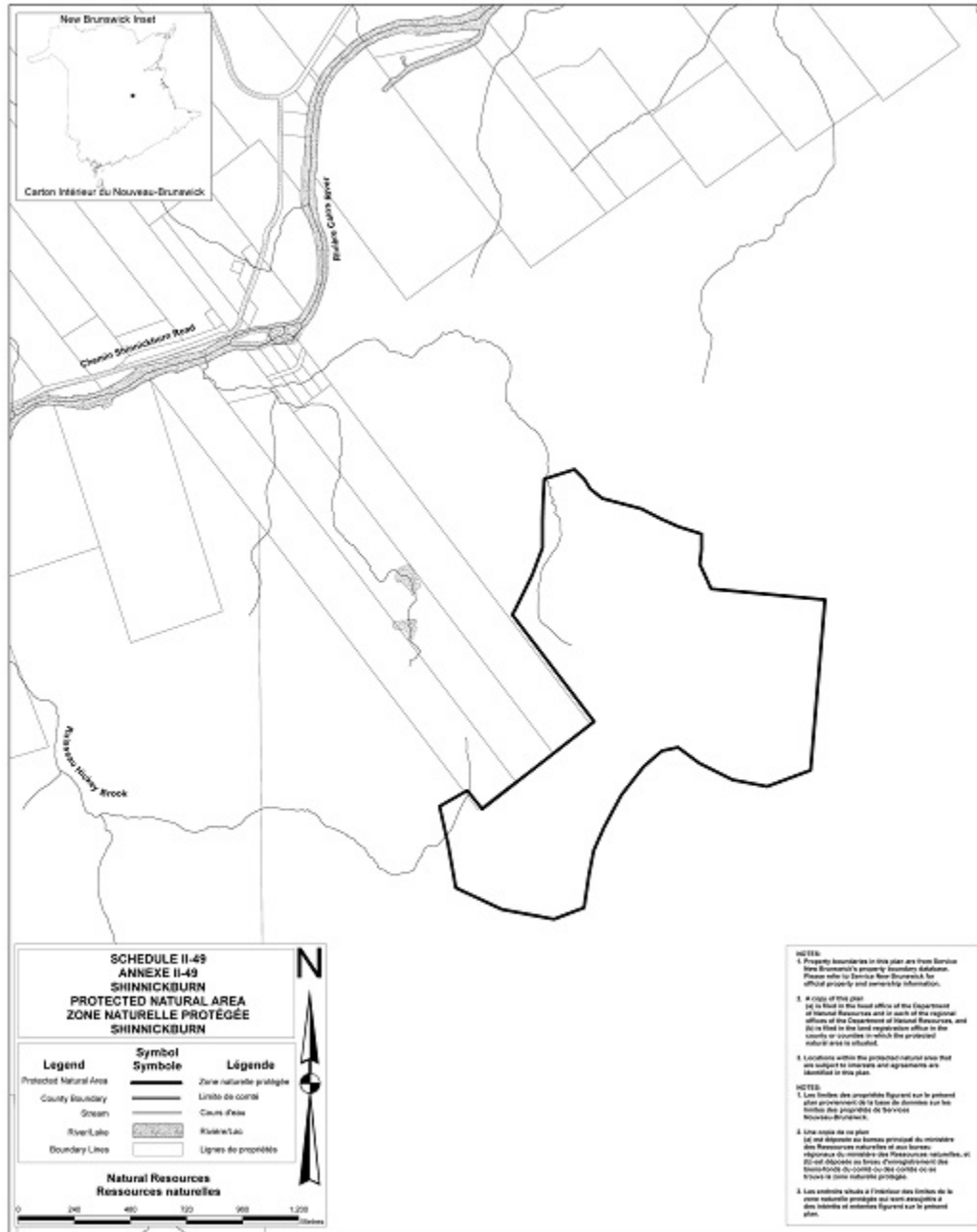
2008-123; 2014-157



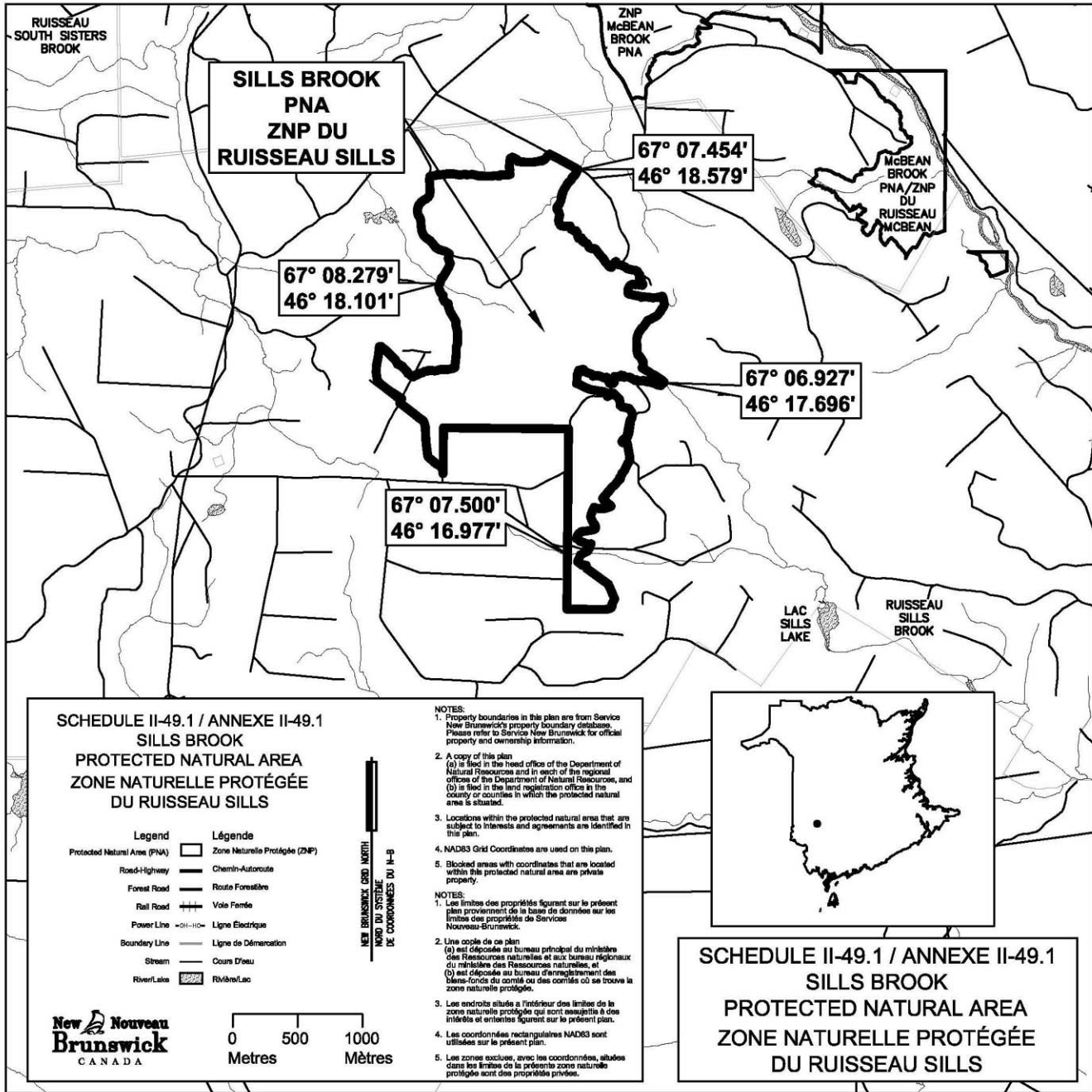


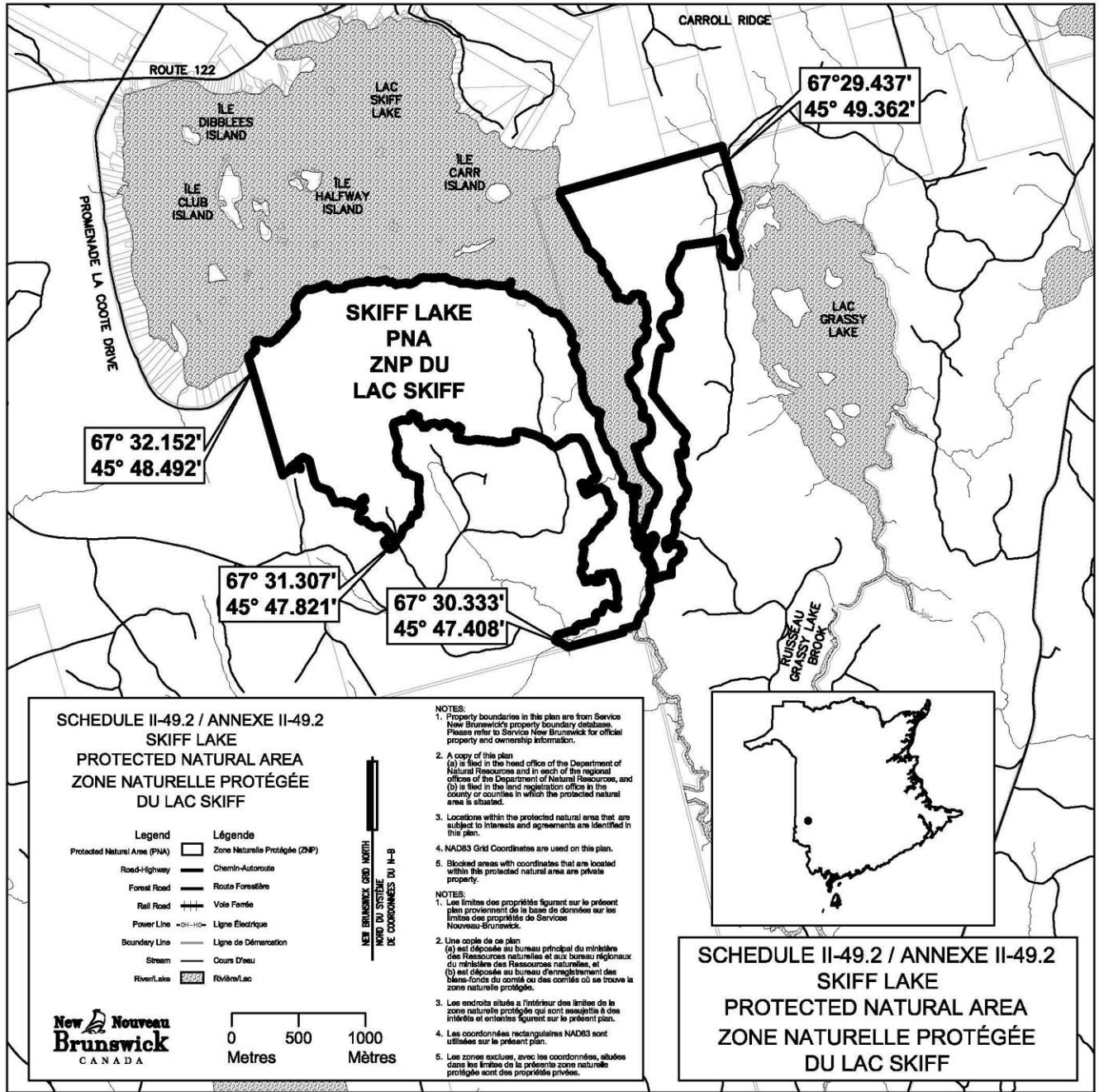


2014-155; 2020-13

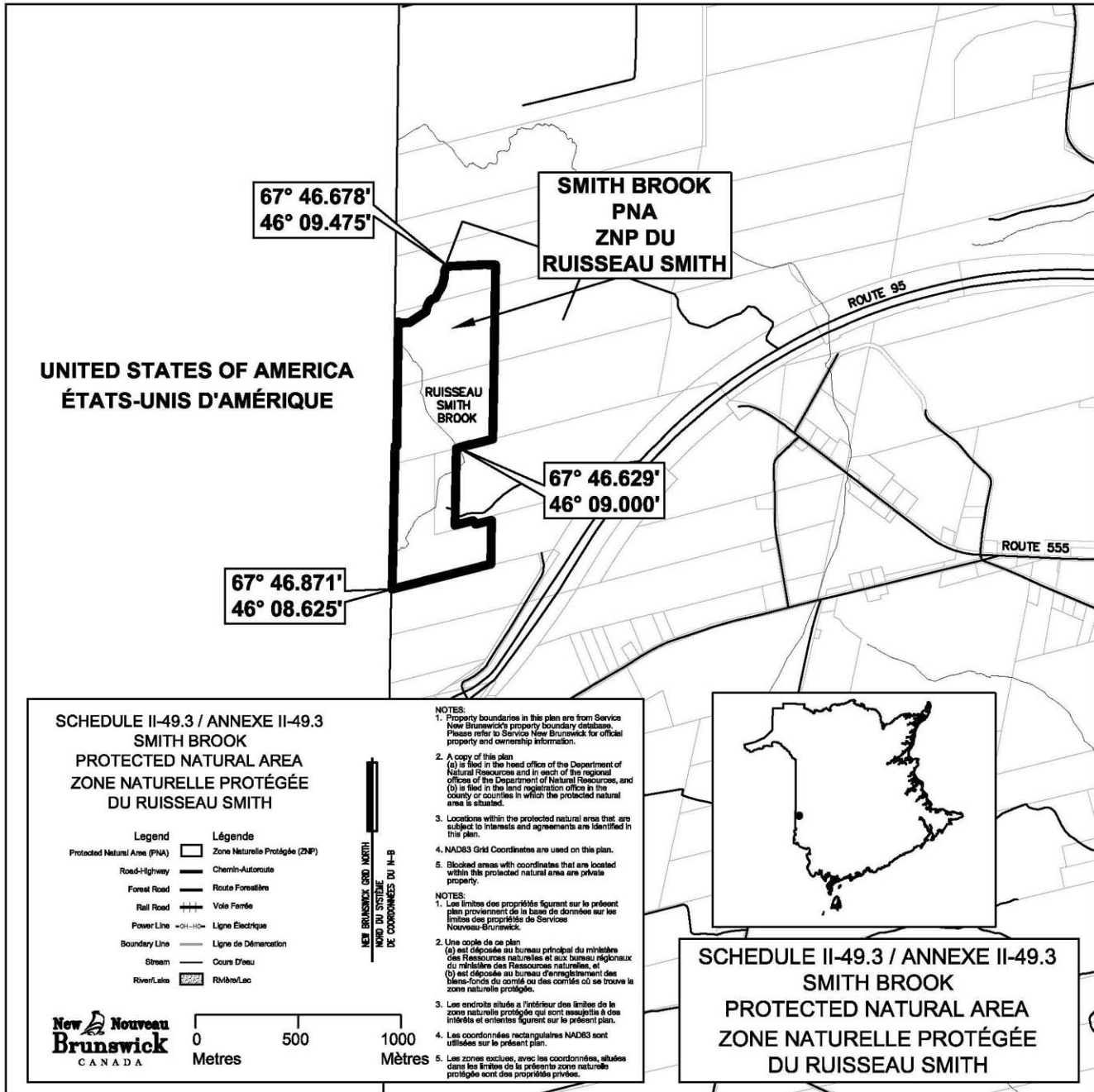


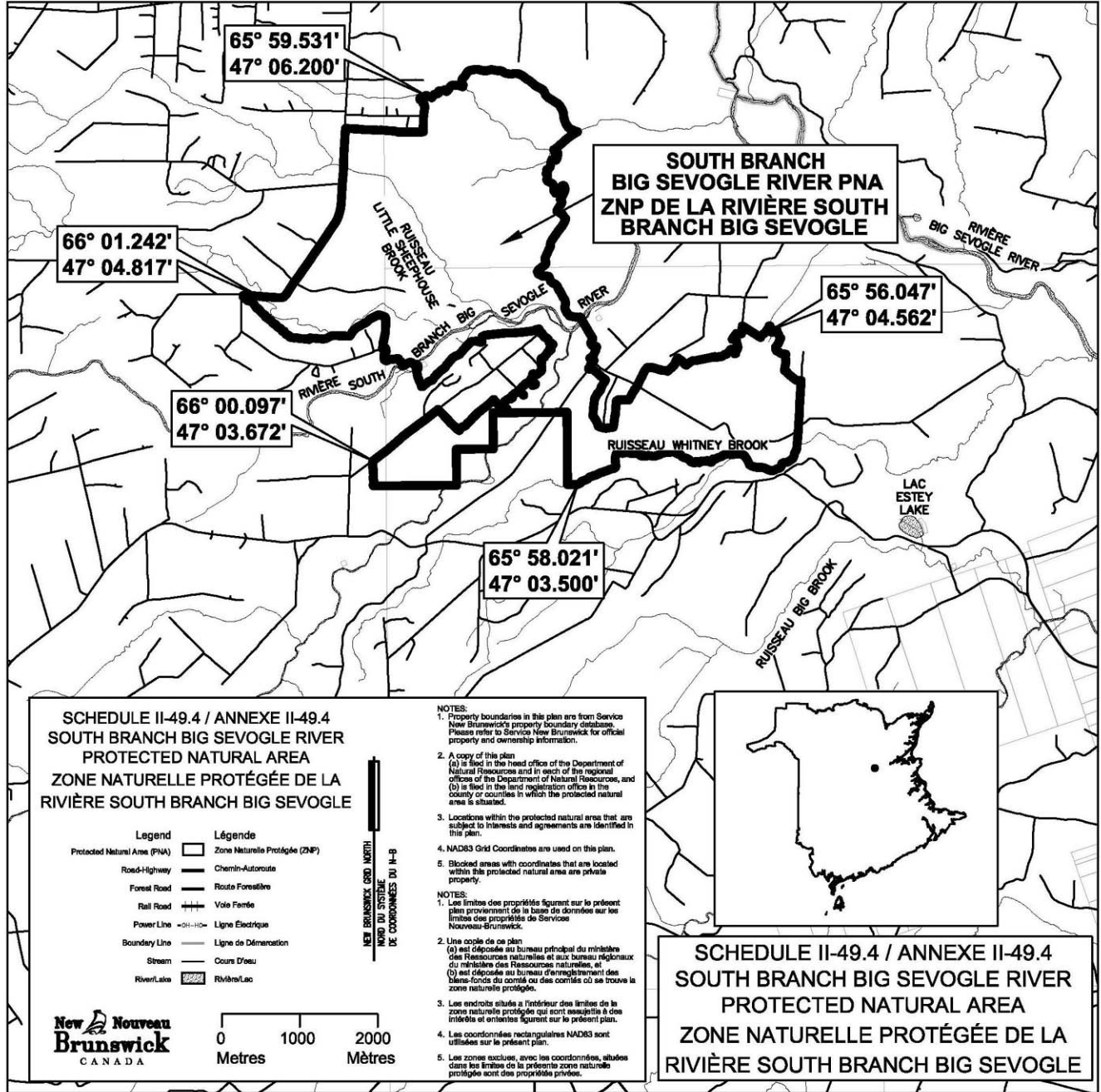
2008-123; 2020-13



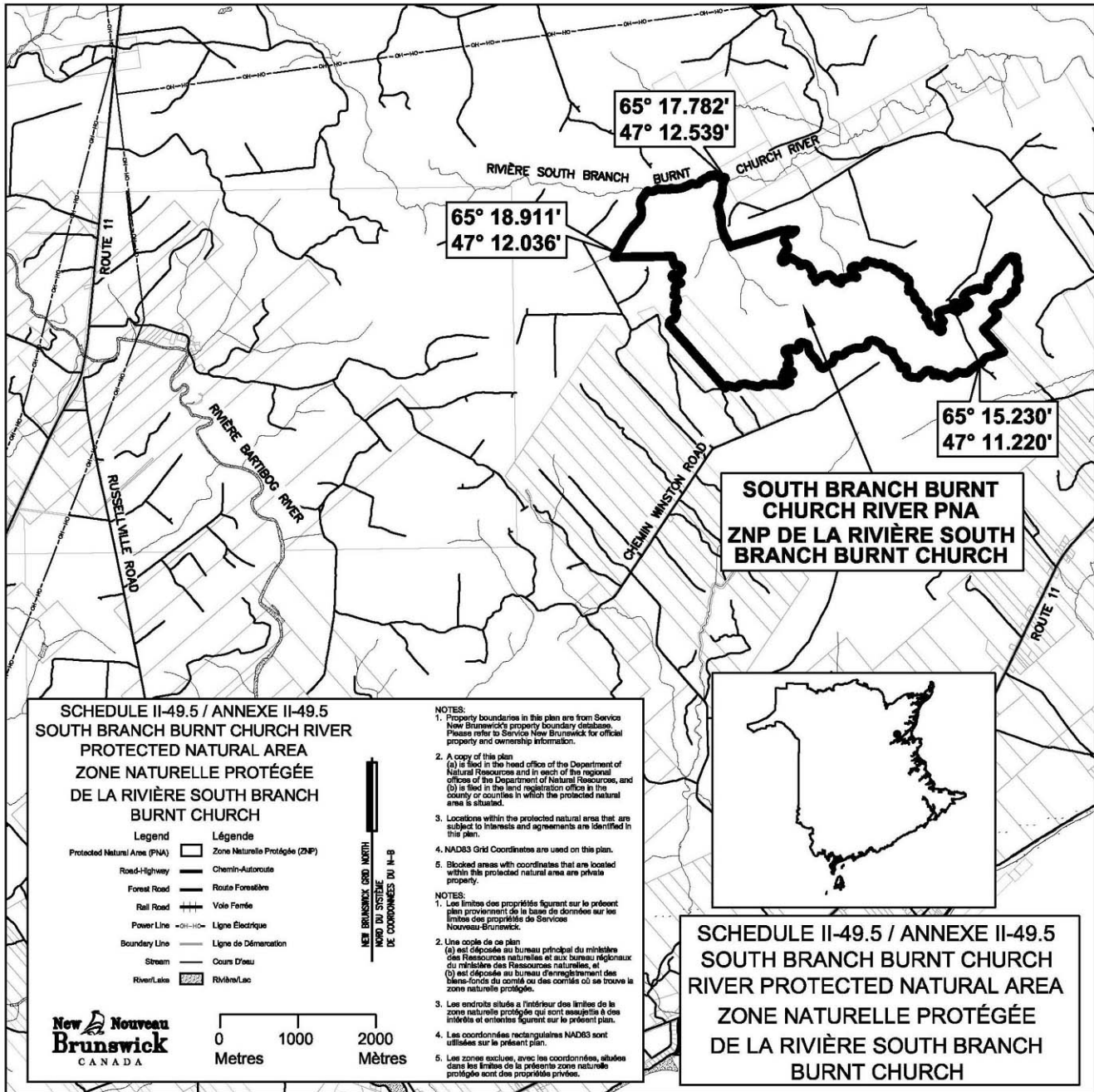


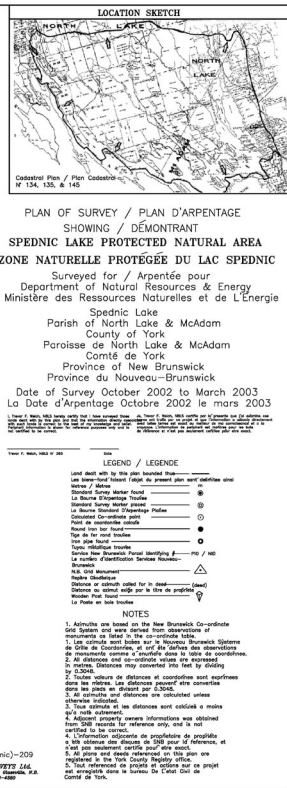
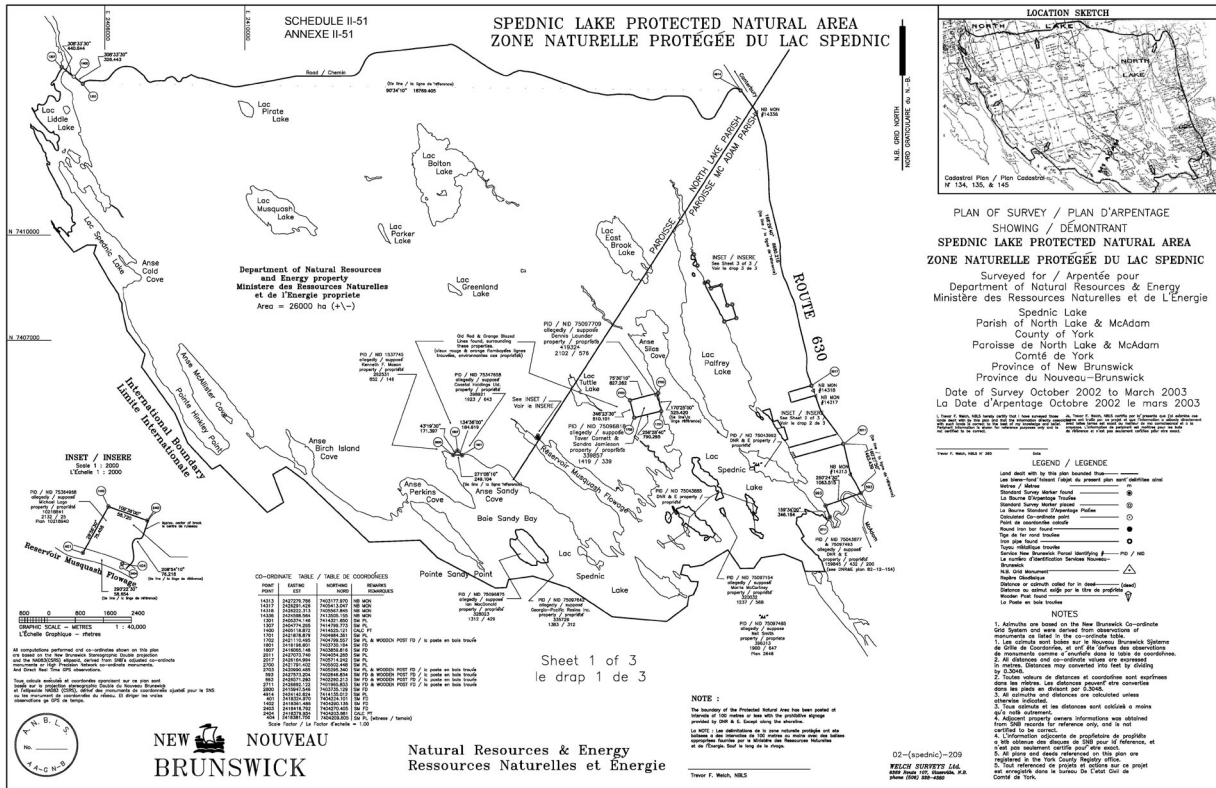
2014-155

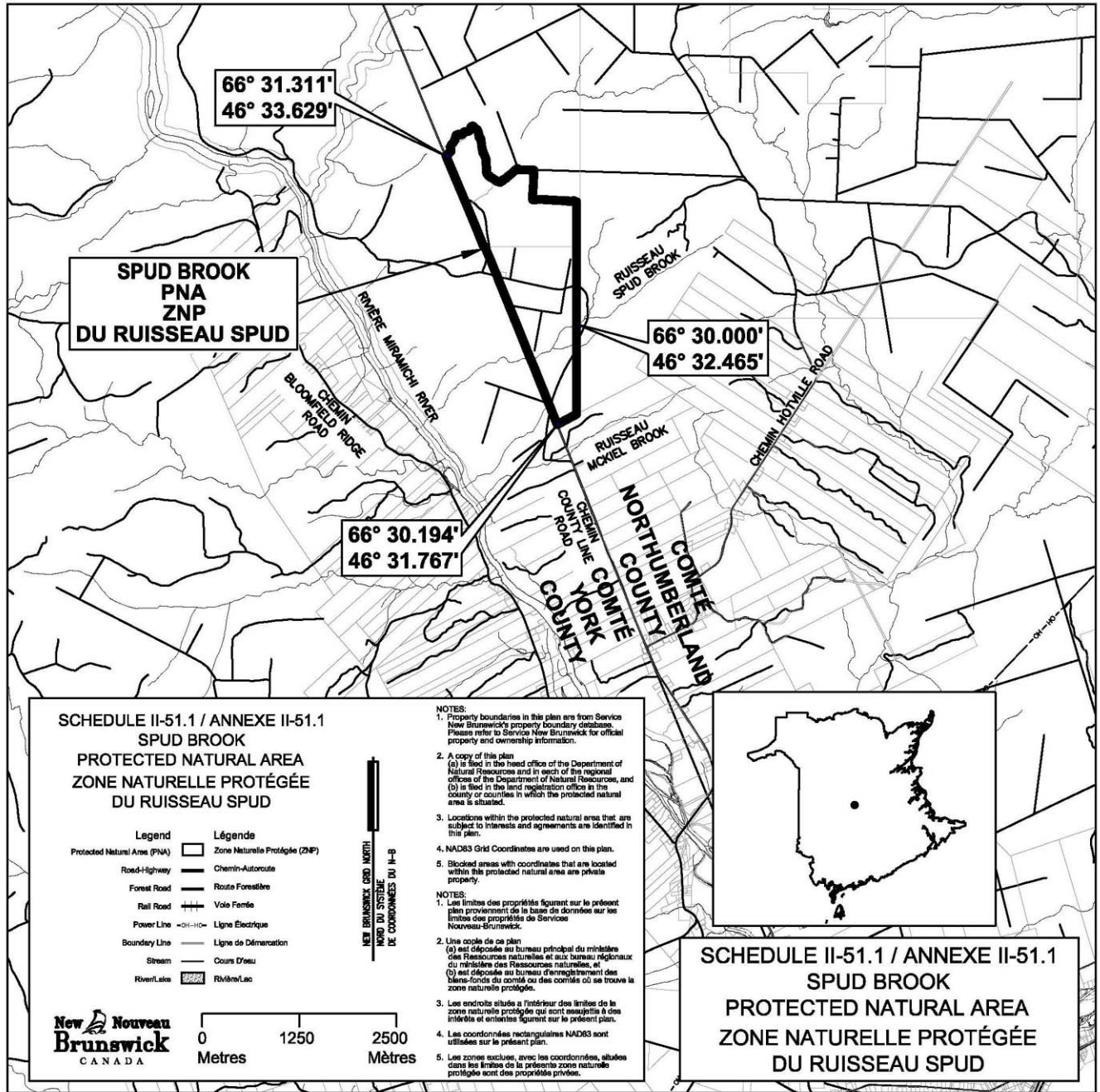


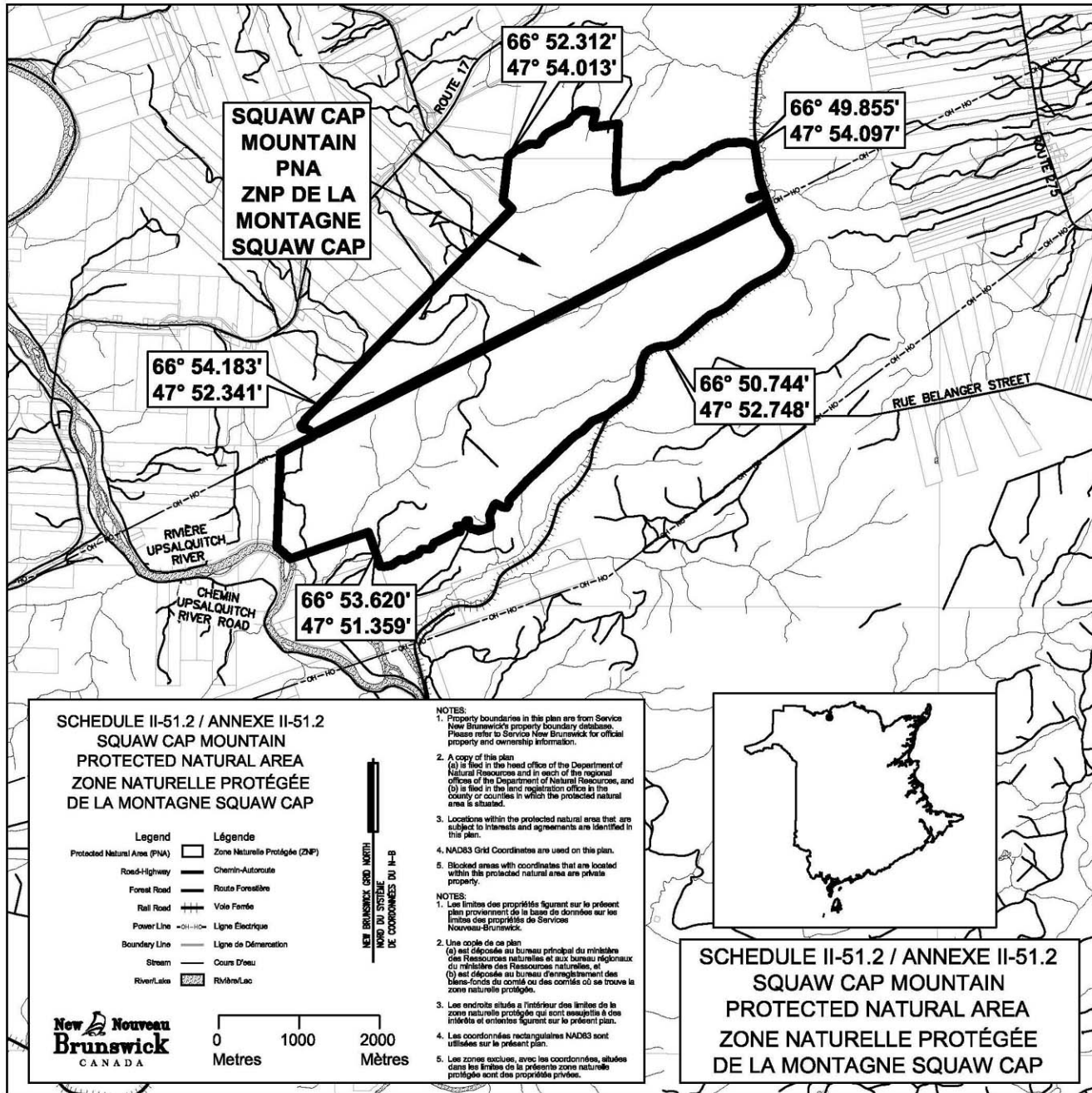


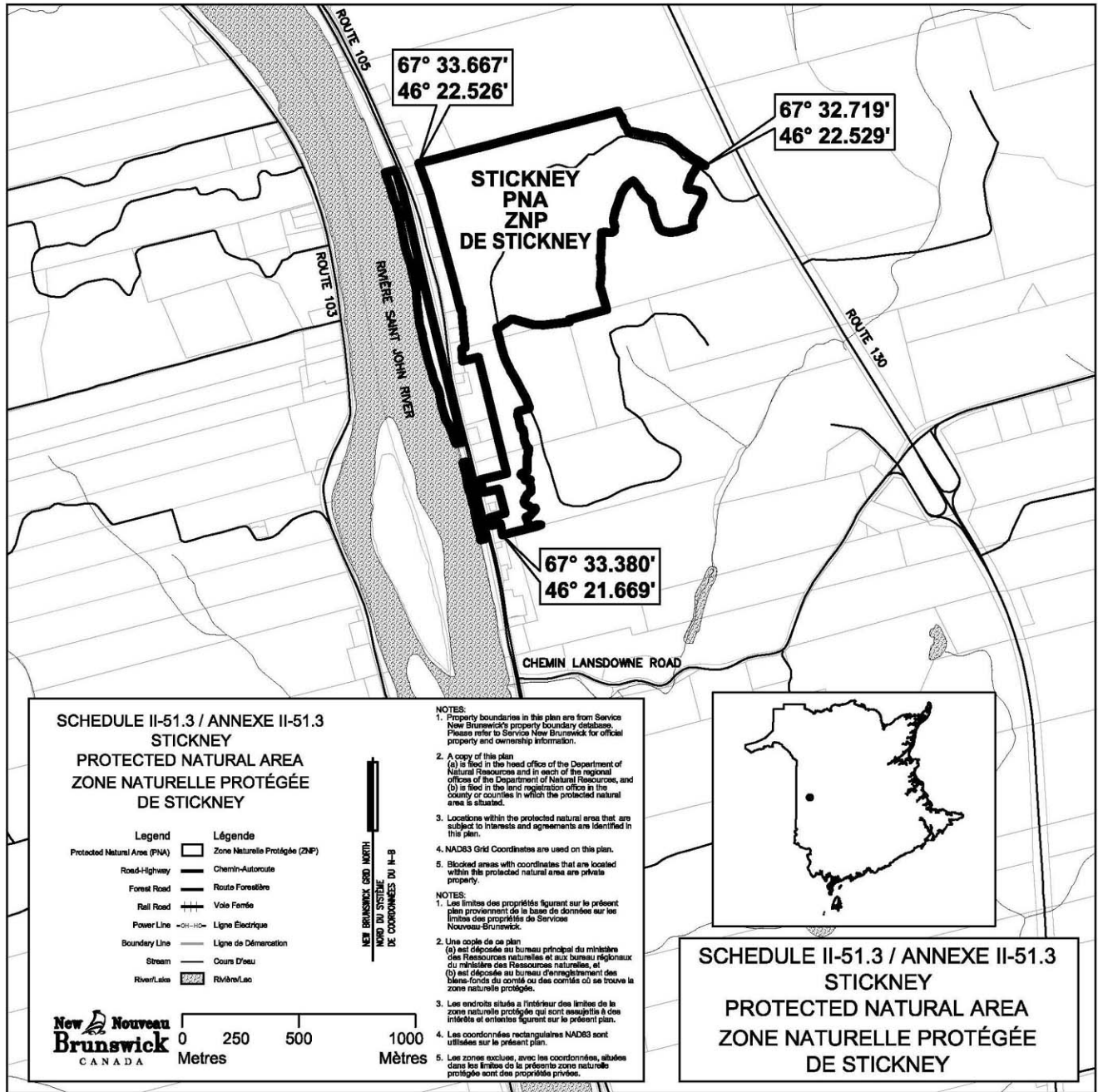
2014-155

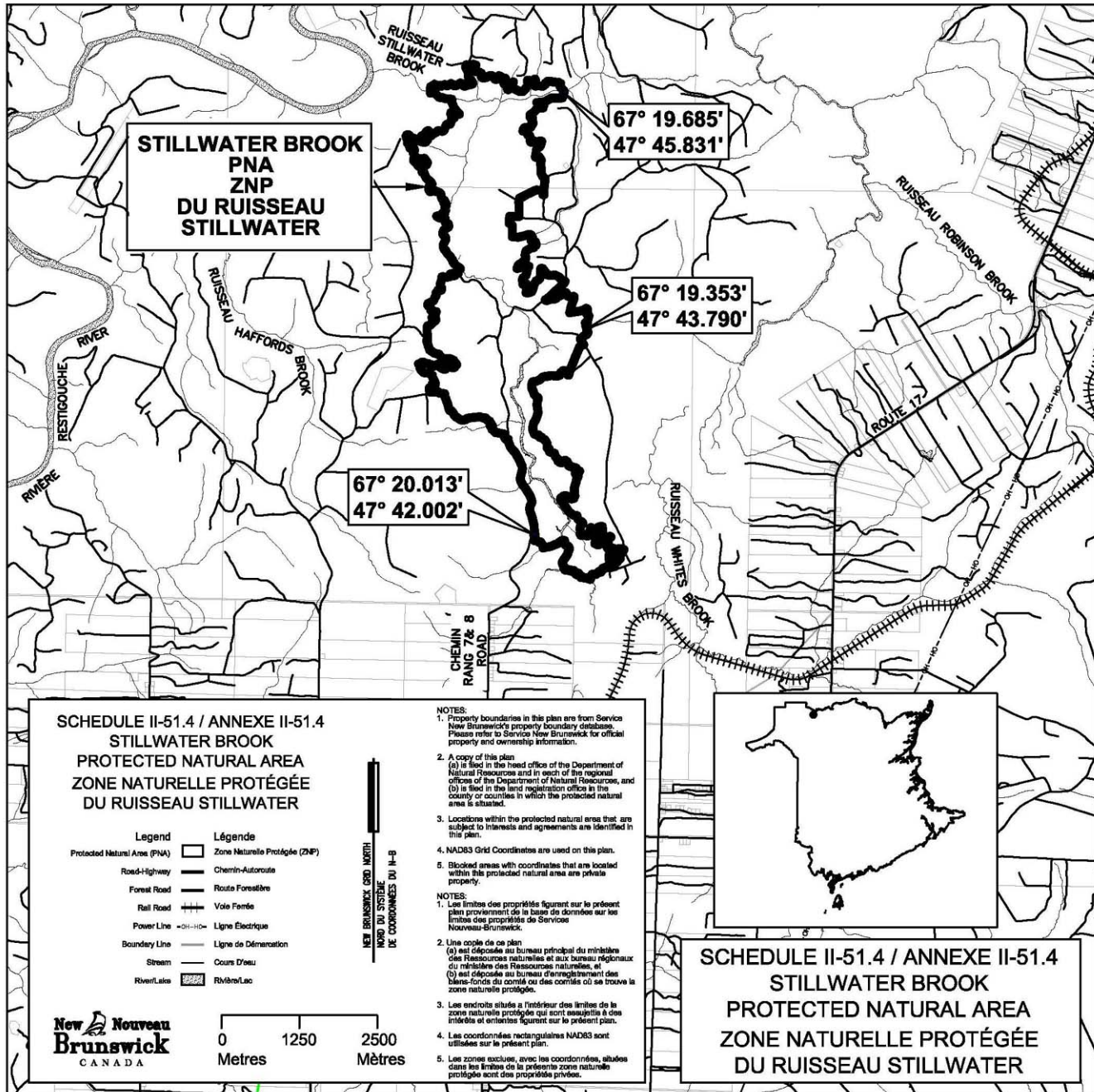


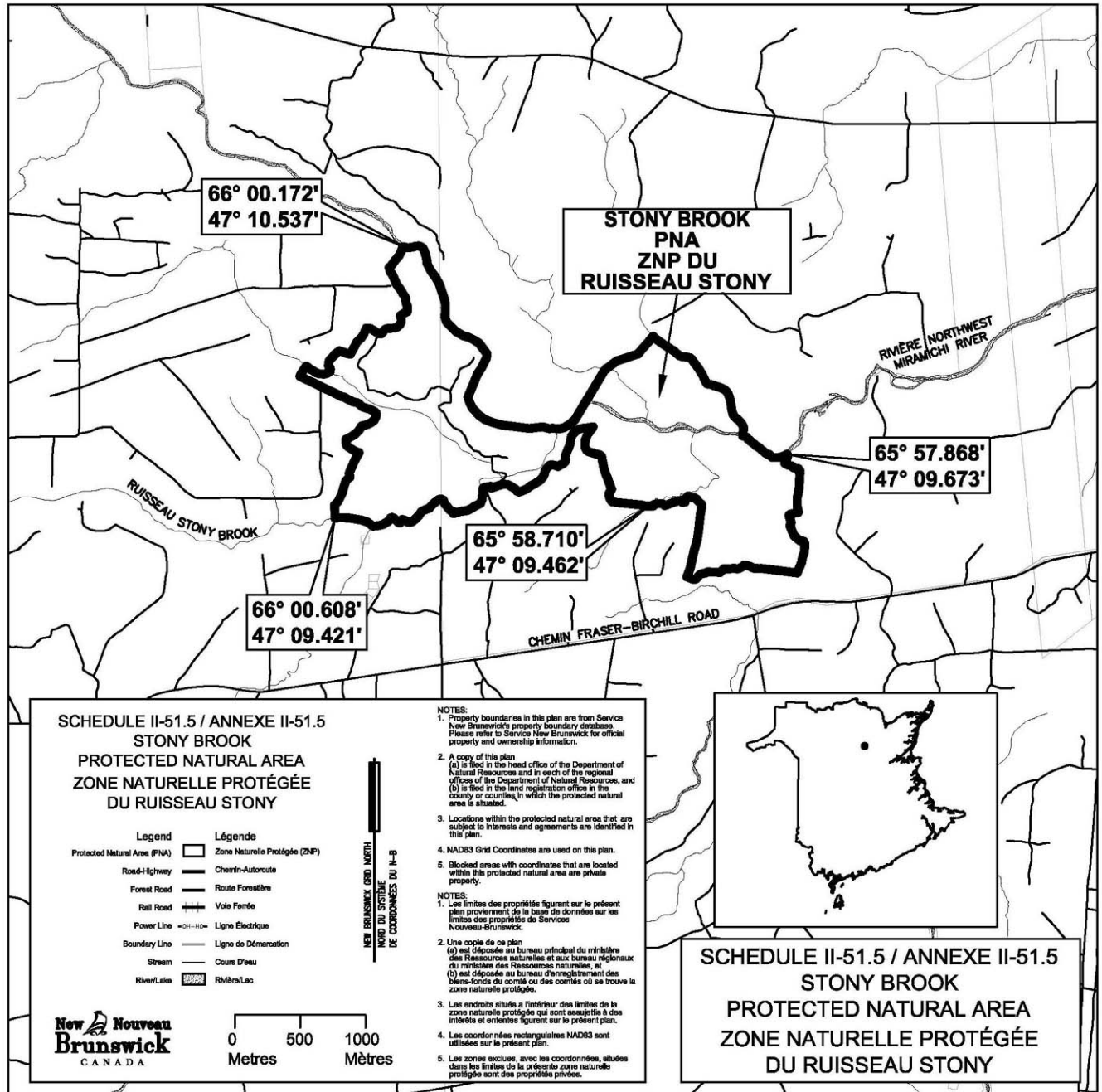




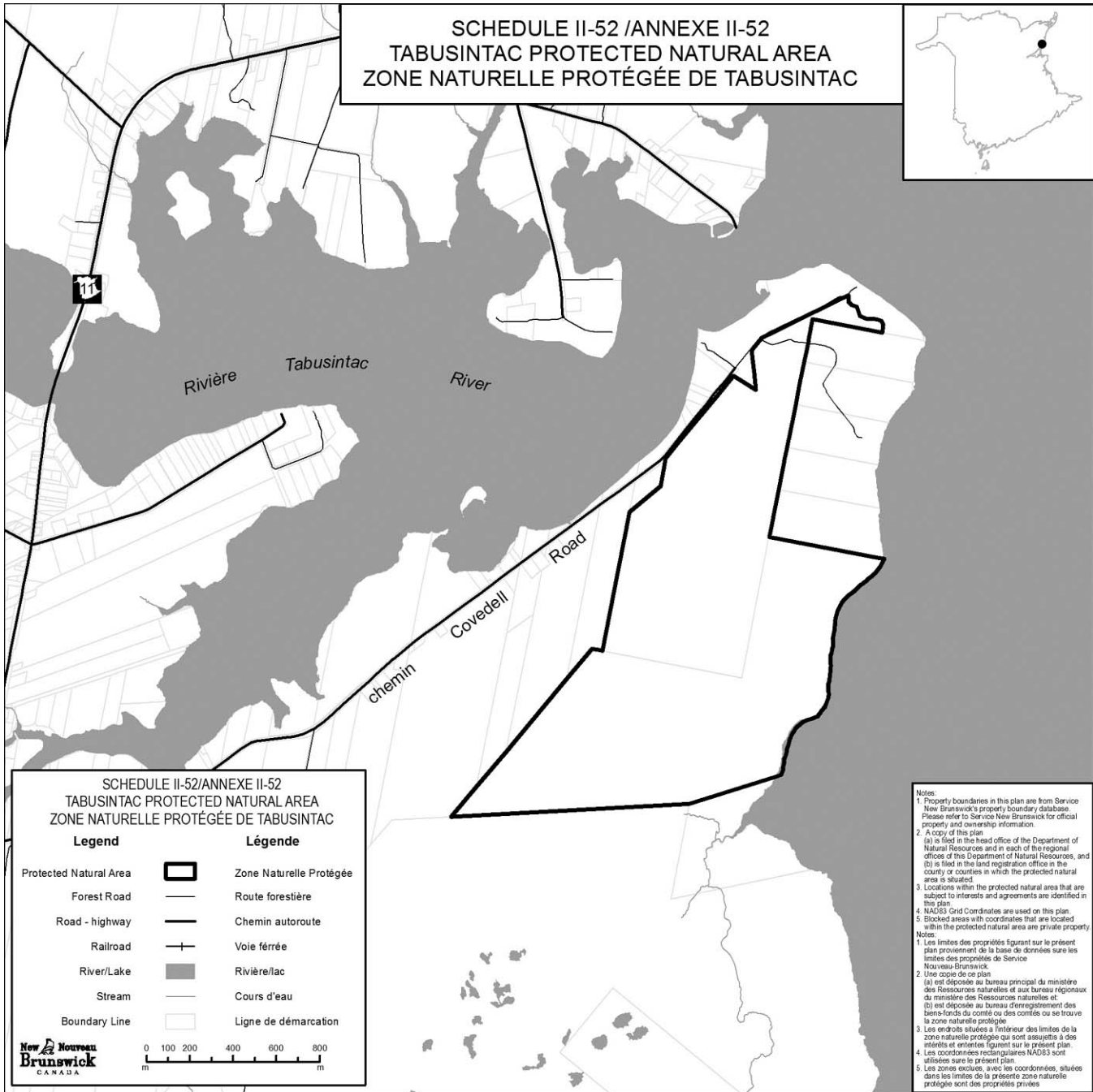








2014-156



2008-123; 2014-157

SCHEDULE II-51.2

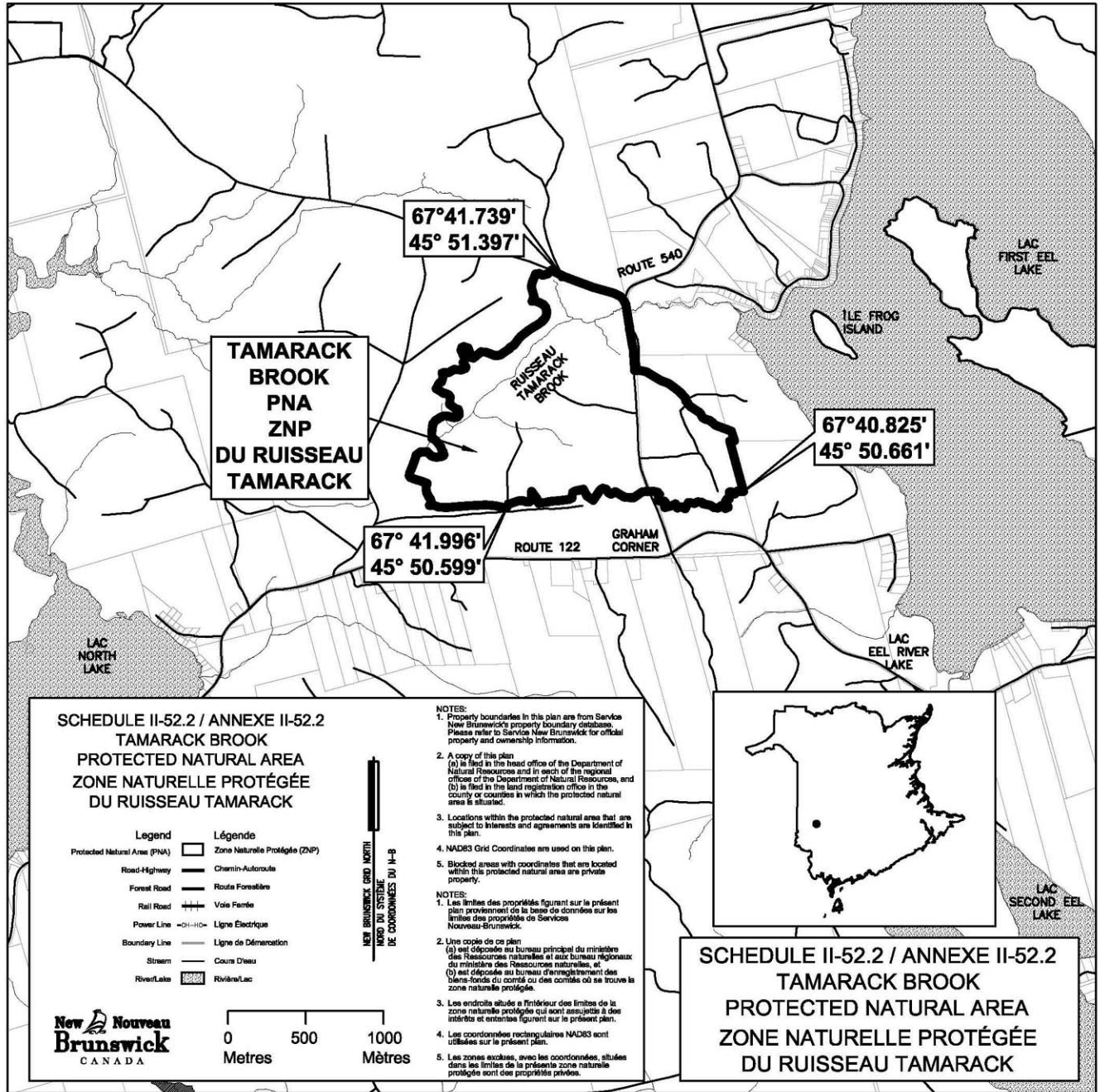
Repealed: 2023-61

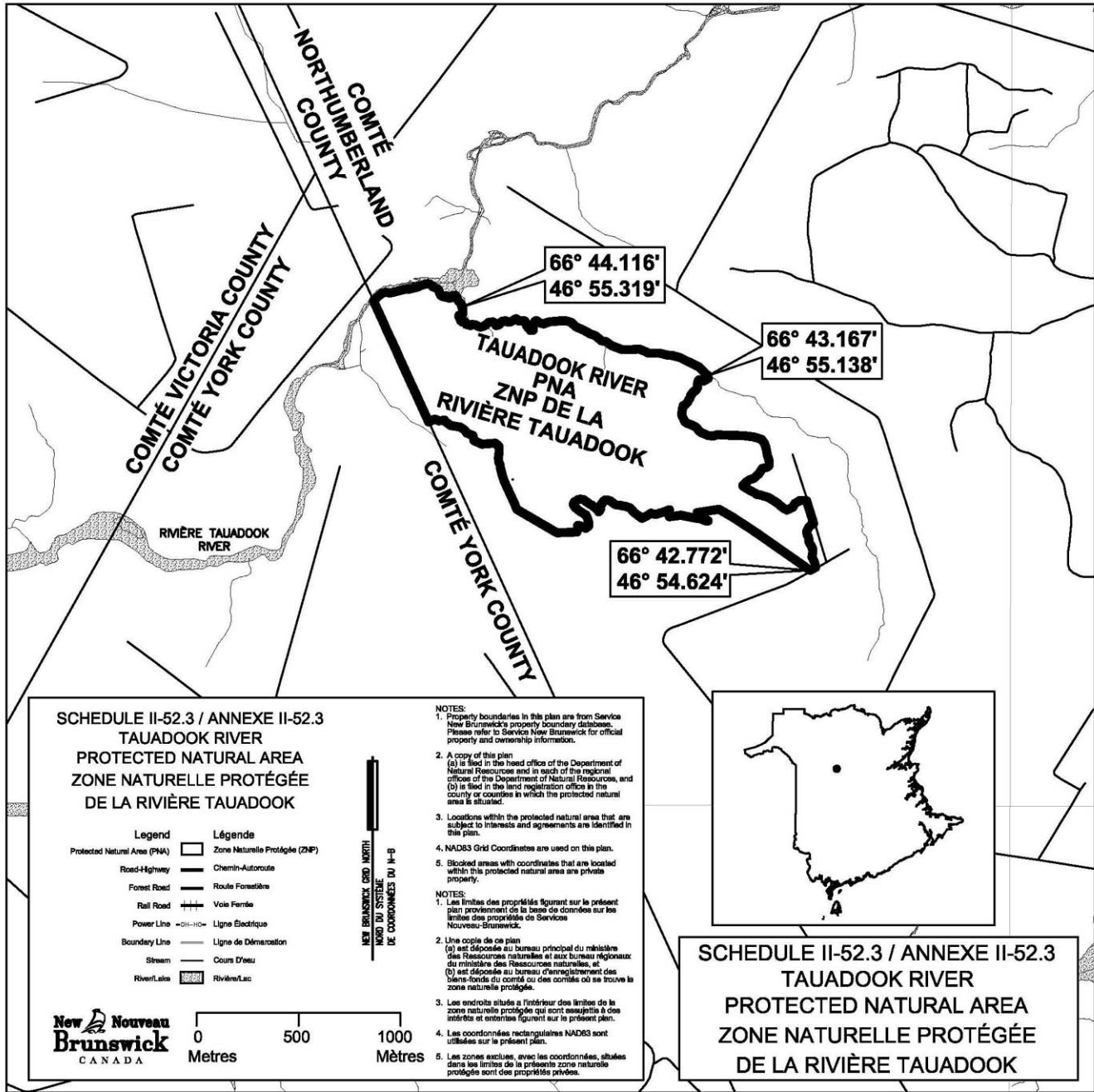
2014-156; 2023-61

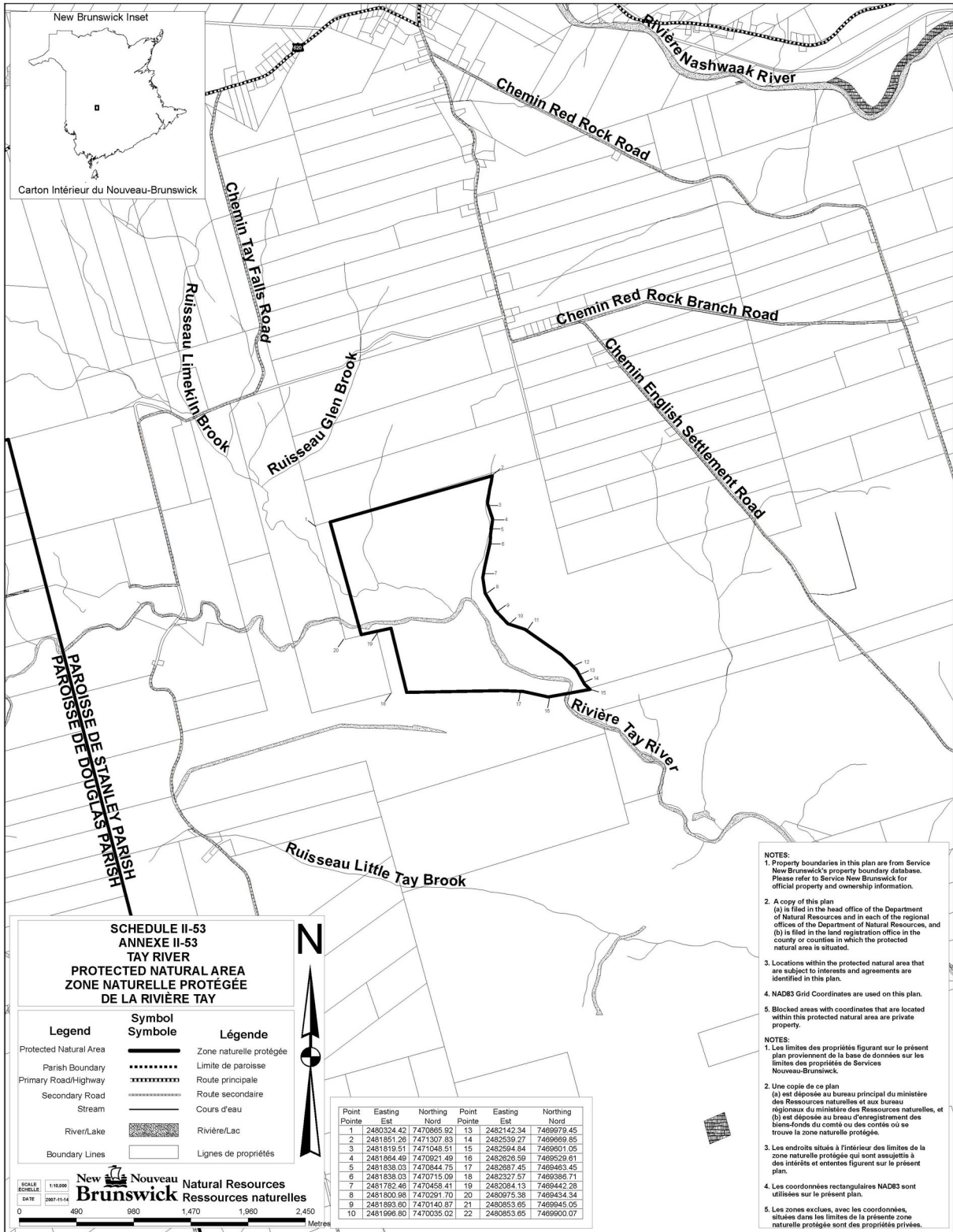
ANNEXE II-51.2

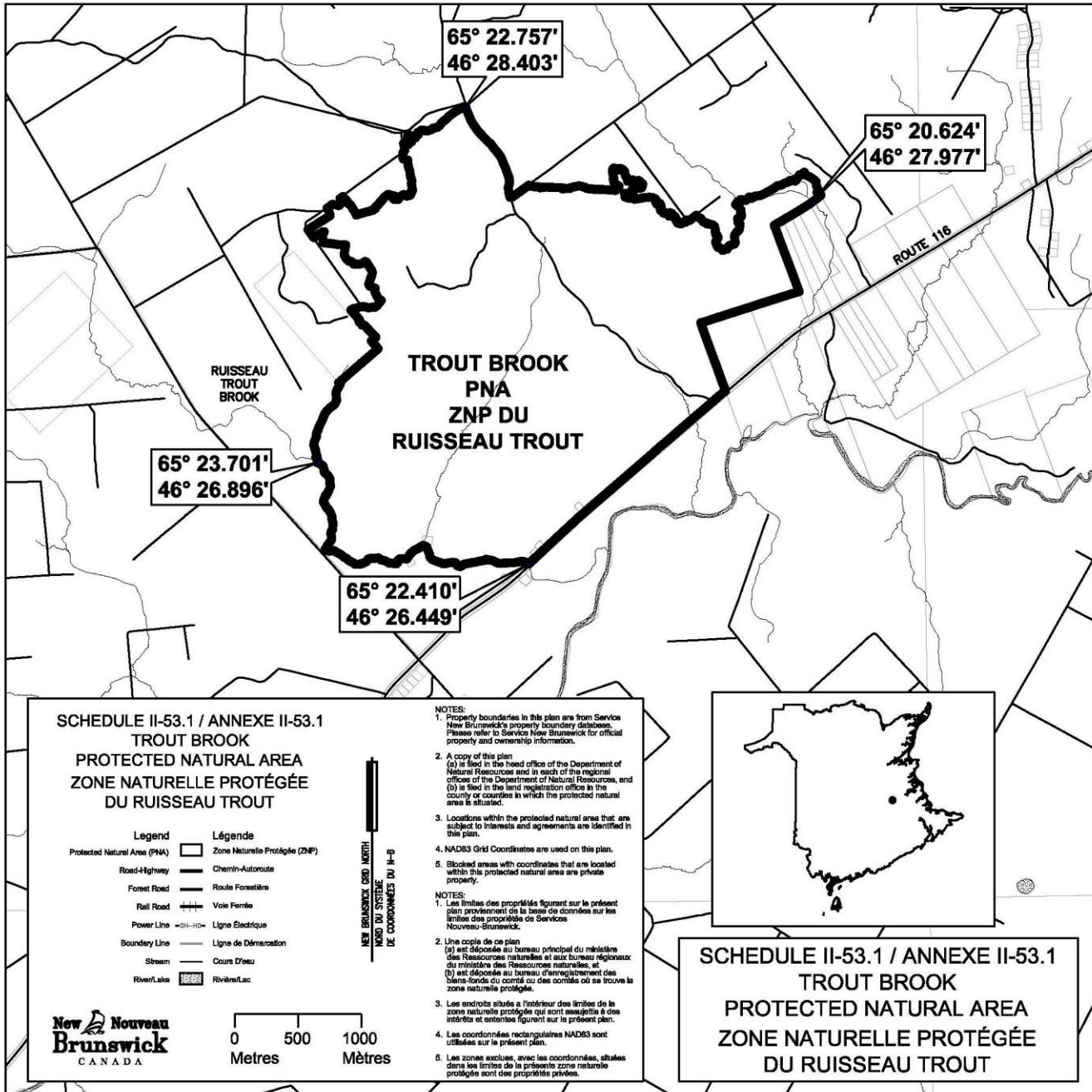
Abrogé : 2023-61

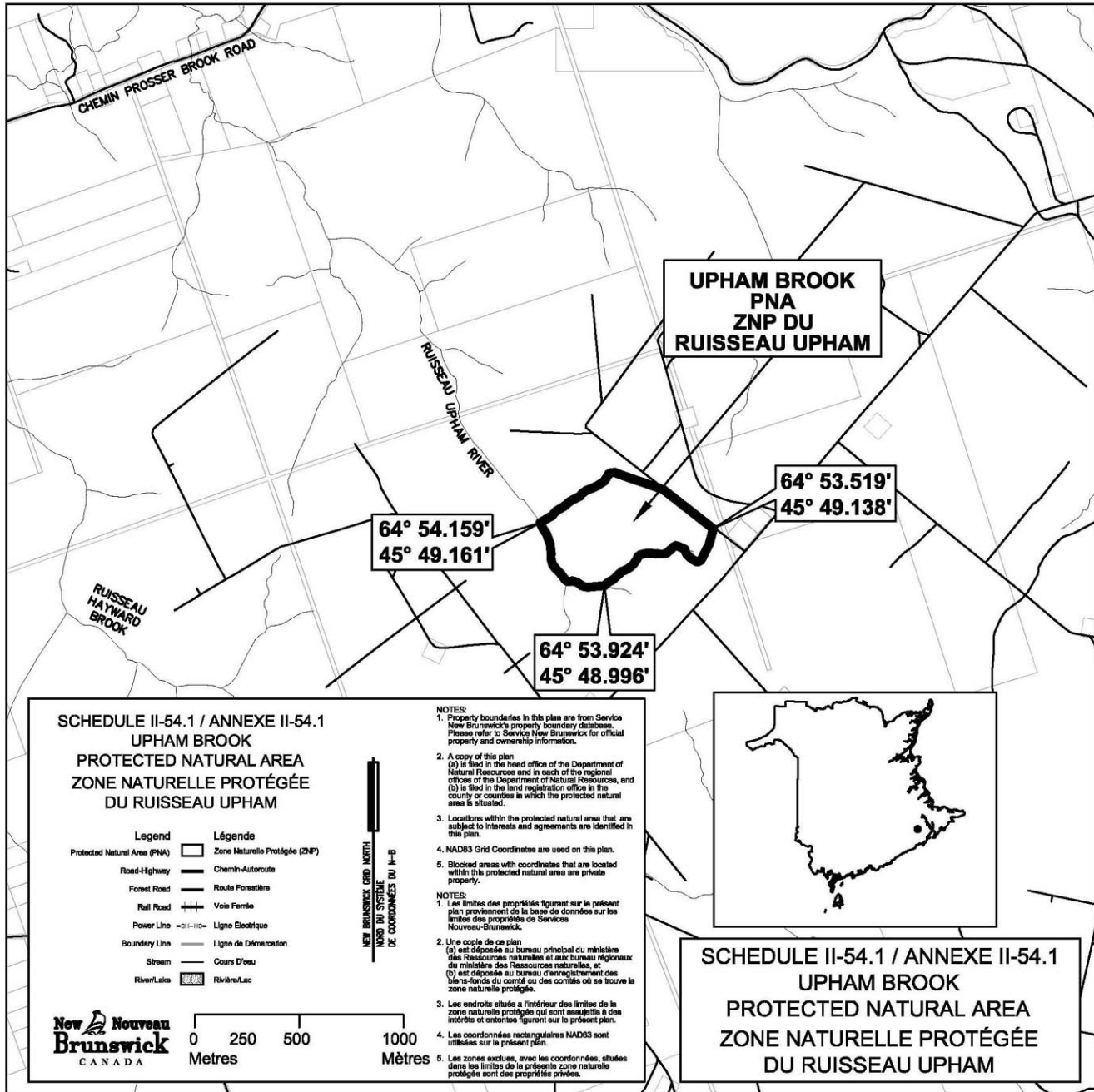
2014-156; 2023-61

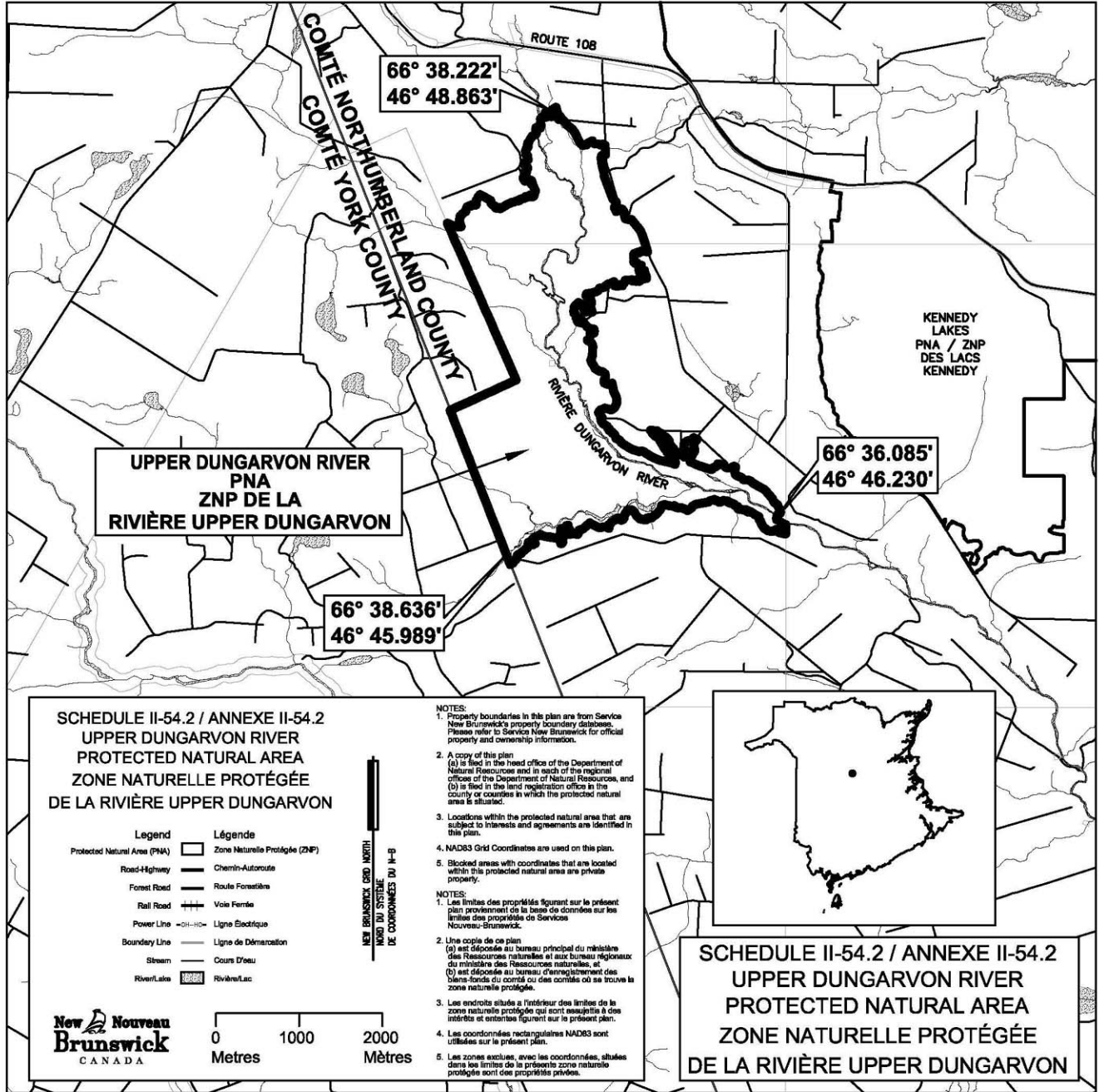


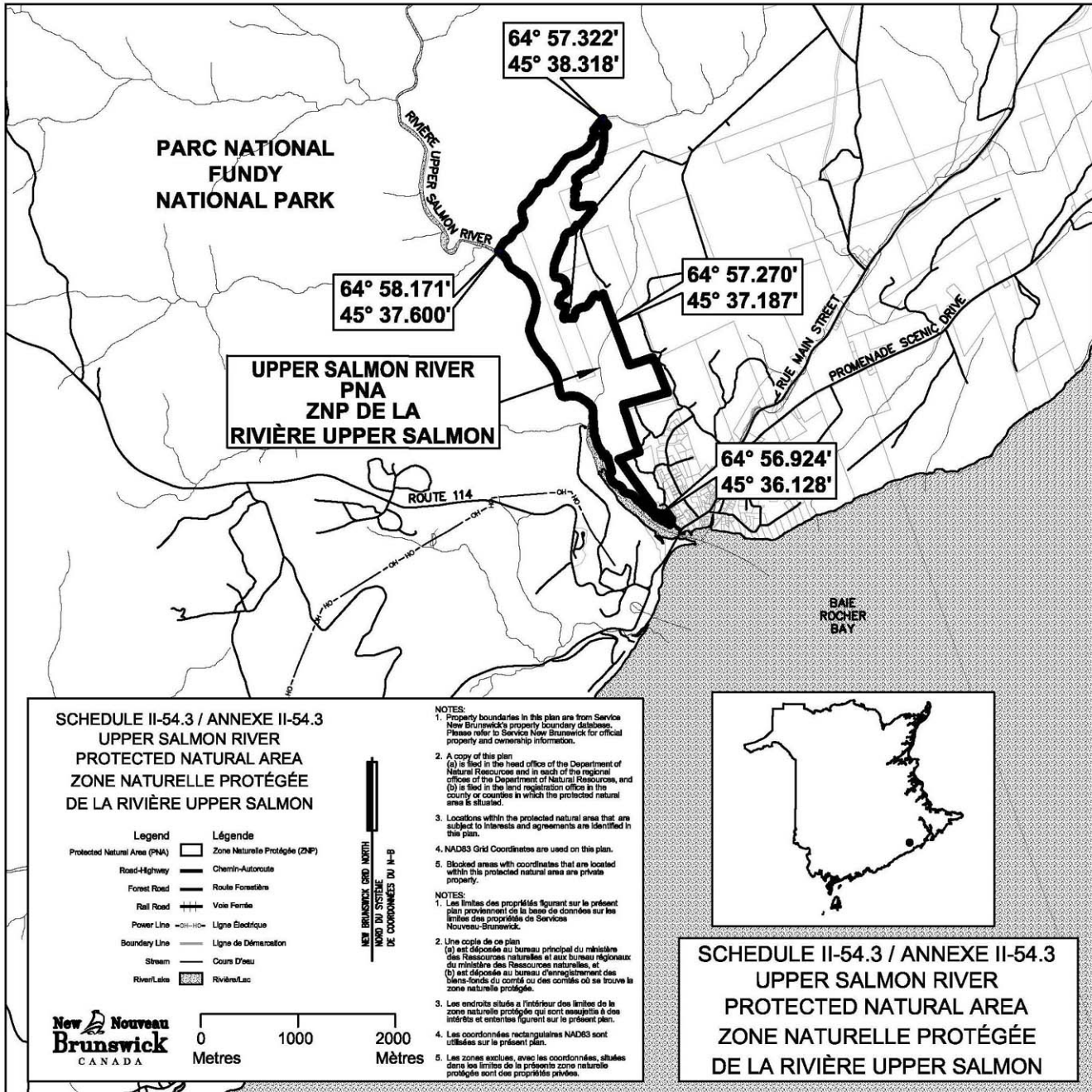


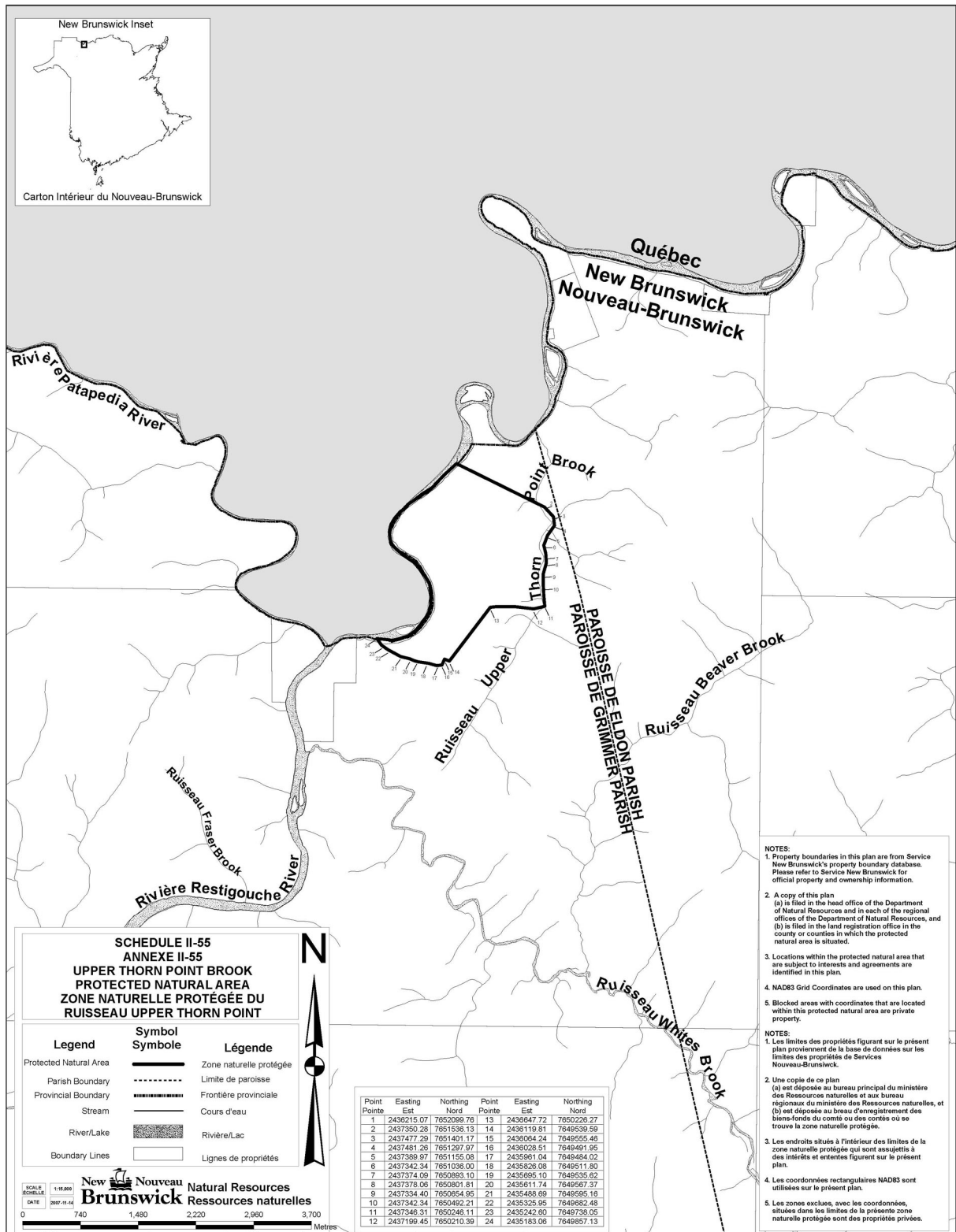


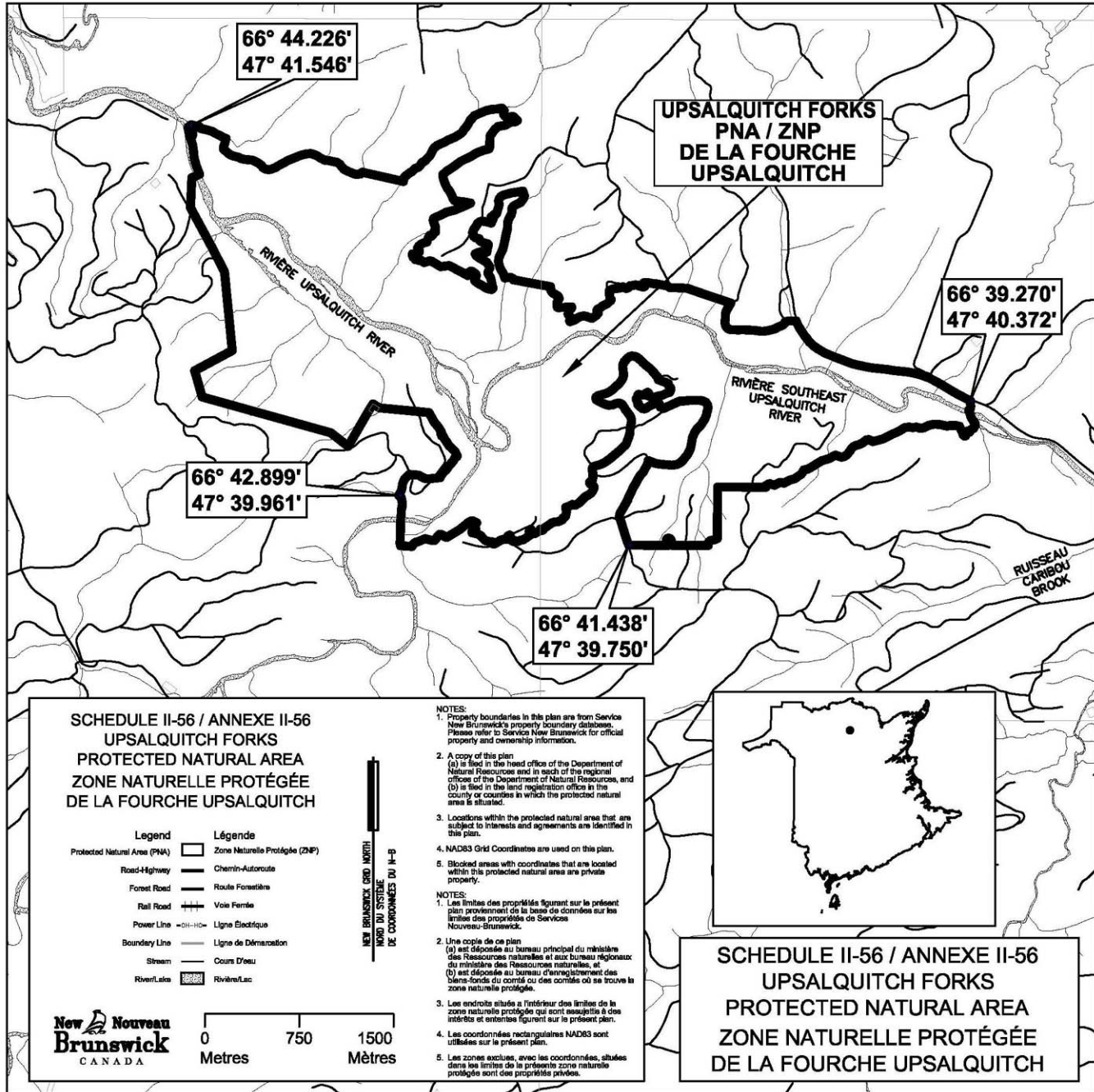


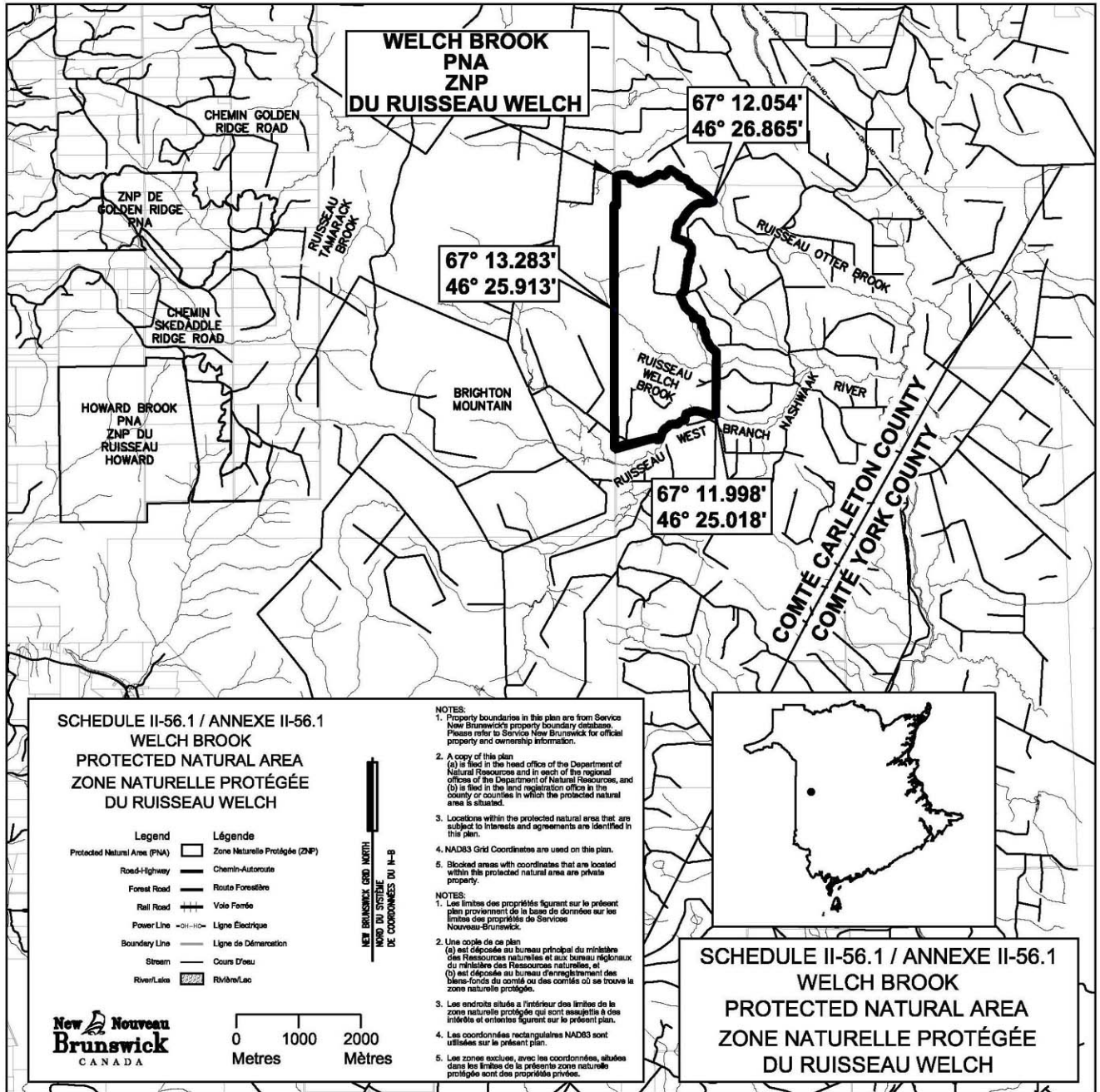


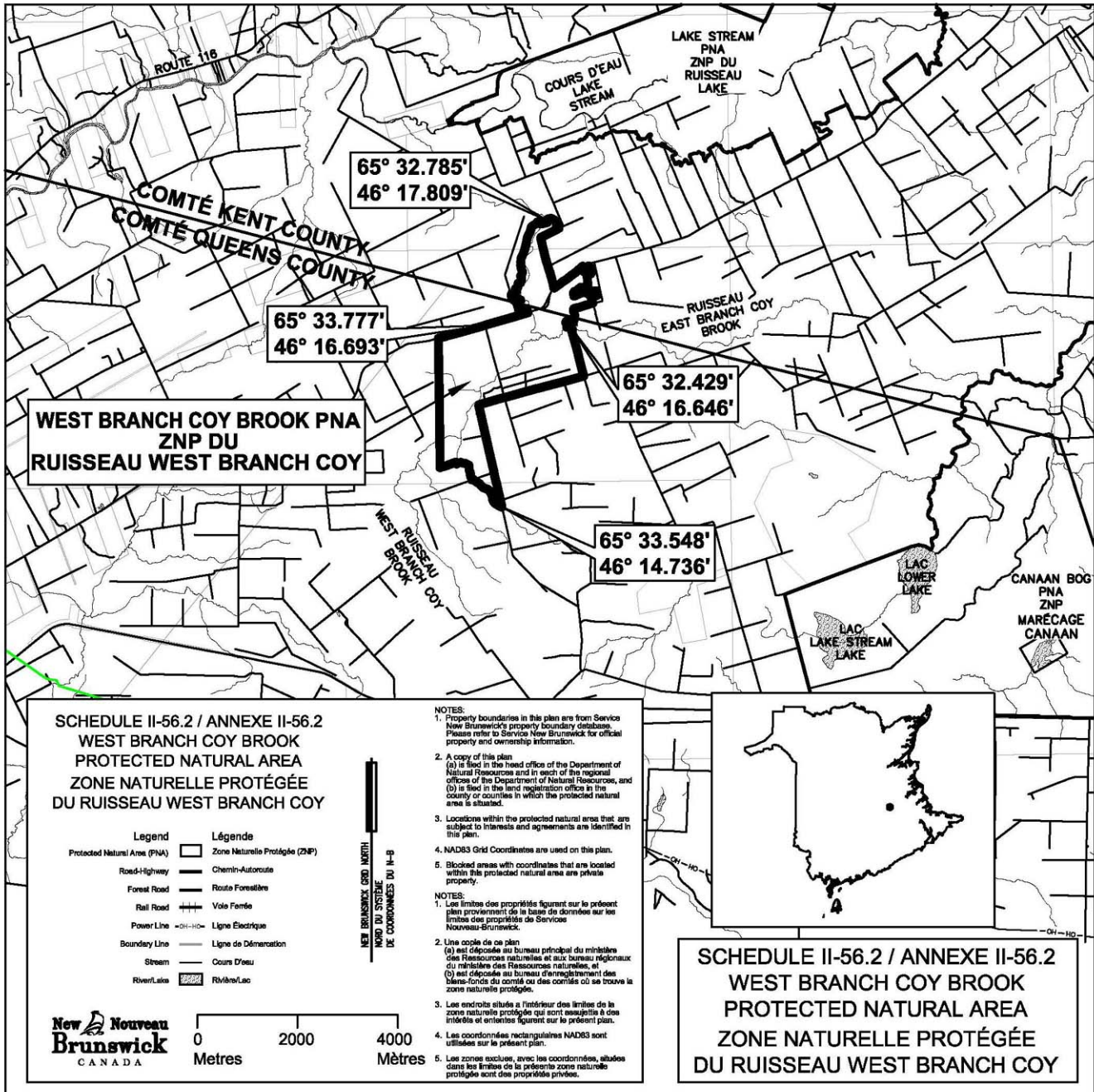


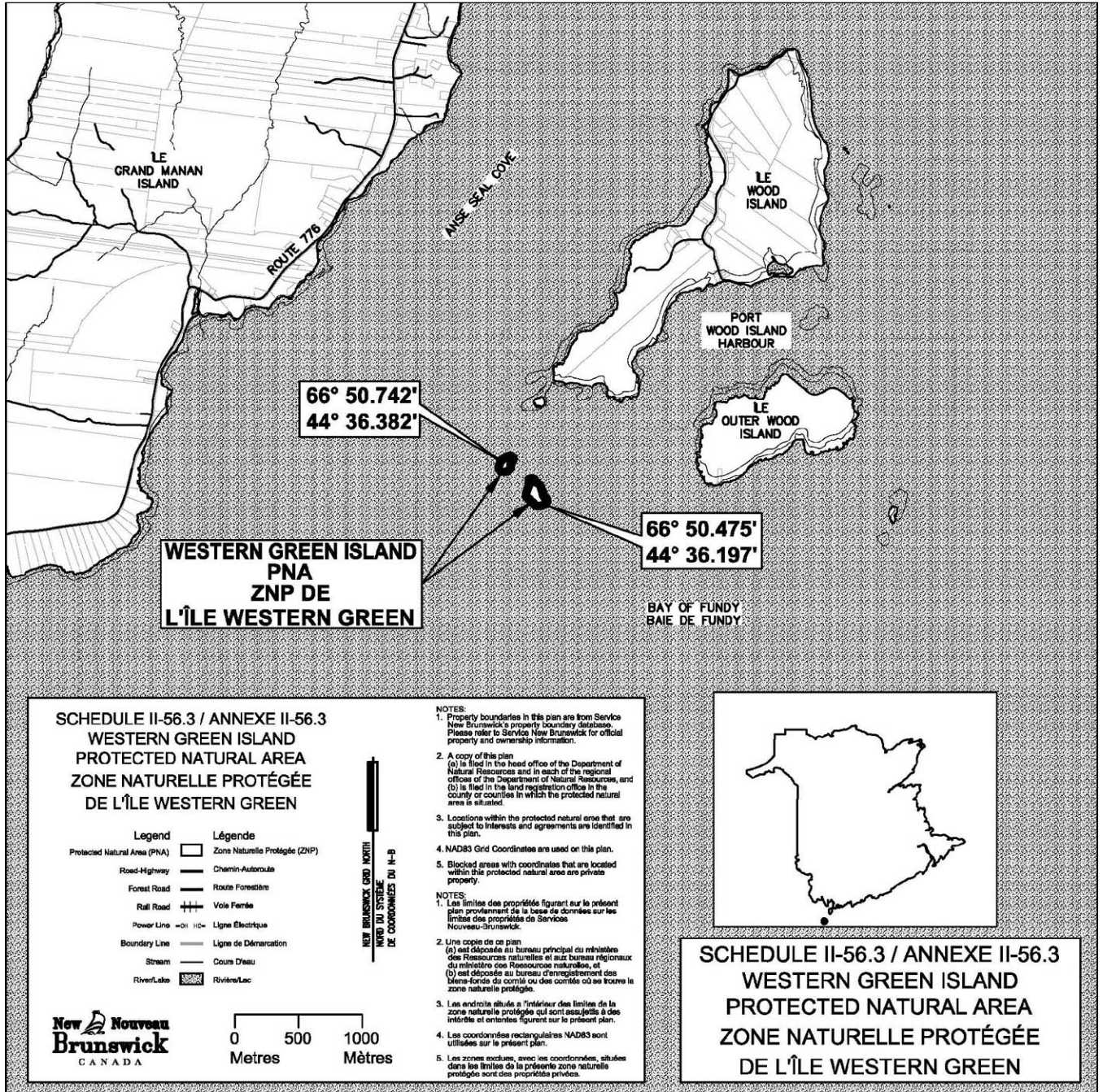


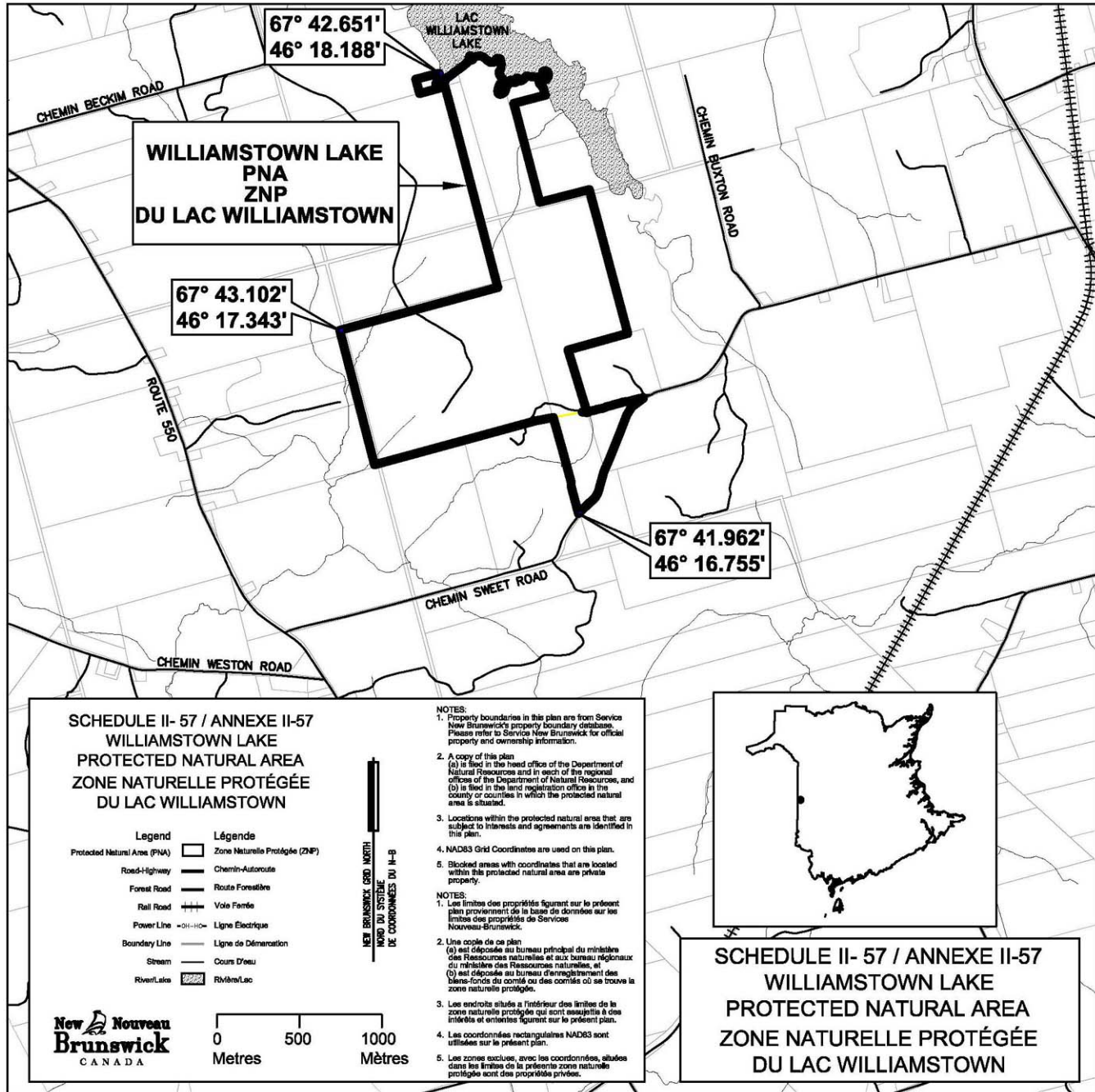


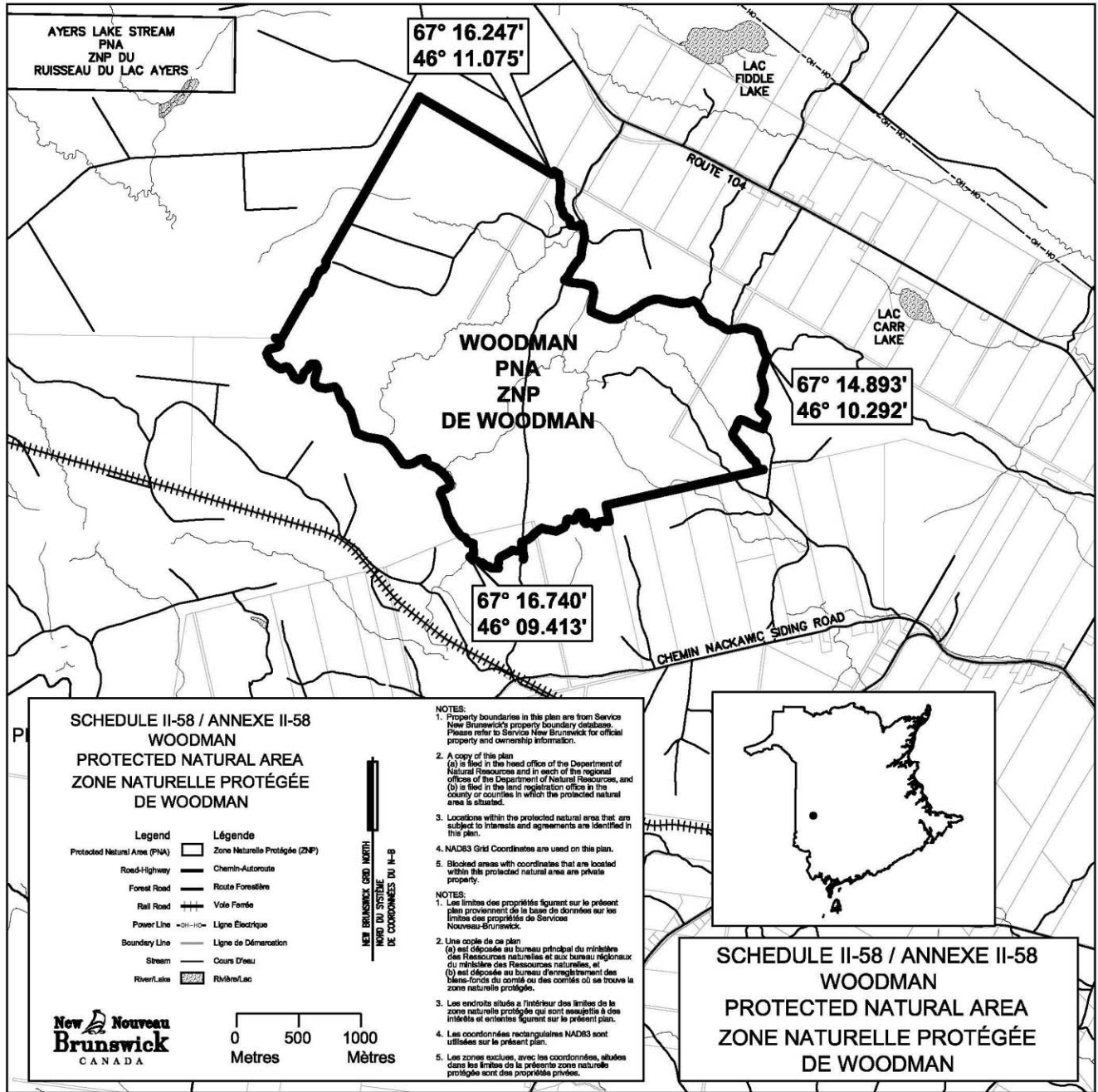












2014-156

N.B. This Regulation is consolidated to November 16, 2023.

N.B. Le présent règlement est refondu au 16 novembre 2023.